

**RWE Renewables UK Dogger Bank  
South (West) Limited**

**RWE Renewables UK Dogger Bank  
South (East) Limited**

# **Dogger Bank South Offshore Wind Farms**

**Geophysical Assessment Report (Revision 2)**

**Part 3 of 6**

**Submission at previous Draft Deadline 1**

**November 2024**

**Application Reference: 10.6**

**APFP Regulation: 5(2)(a)**

**Revision: 02**

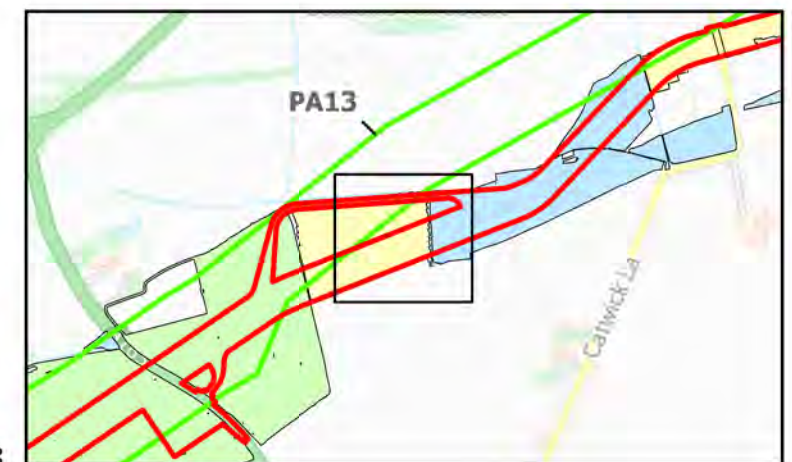

Company:	<b>RWE Renewables UK Dogger Bank South (West) Limited and RWE Renewables UK Dogger Bank South (East) Limited</b>	Asset:	<b>Development</b>		
Project:	<b>Dogger Bank South Offshore Wind Farms</b>	Sub Project/Package:	<b>Consents</b>		
Document Title or Description:	Geophysical Assessment Report (Revision 2) Part 3 of 6				
Document Number:	005325766-02	Contractor Reference Number:	PC2340-RHD-ON-ZZ-AX-Z-0865		
<p><i>COPYRIGHT © RWE Renewables UK Dogger Bank South (West) Limited and RWE Renewables UK Dogger Bank South (East) Limited, 2024. All rights reserved.</i></p> <p><i>This document is supplied on and subject to the terms and conditions of the Contractual Agreement relating to this work, under which this document has been supplied, in particular:</i></p> <p><b>LIABILITY</b></p> <p><i>In preparation of this document RWE Renewables UK Dogger Bank South (West) Limited and RWE Renewables UK Dogger Bank South (East) Limited has made reasonable efforts to ensure that the content is accurate, up to date and complete for the purpose for which it was contracted. RWE Renewables UK Dogger Bank South (West) Limited and RWE Renewables UK Dogger Bank South (East) Limited makes no warranty as to the accuracy or completeness of material supplied by the client or their agent.</i></p> <p><i>Other than any liability on RWE Renewables UK Dogger Bank South (West) Limited and RWE Renewables UK Dogger Bank South (East) Limited detailed in the contracts between the parties for this work RWE Renewables UK Dogger Bank South (West) Limited and RWE Renewables UK Dogger Bank South (East) Limited shall have no liability for any loss, damage, injury, claim, expense, cost or other consequence arising as a result of use or reliance upon any information contained in or omitted from this document.</i></p> <p><i>Any persons intending to use this document should satisfy themselves as to its applicability for their intended purpose.</i></p> <p><i>The user of this document has the obligation to employ safe working practices for any activities referred to and to adopt specific practices appropriate to local conditions.</i></p>					
<b>Rev No.</b>	<b>Date</b>	<b>Status/Reason for Issue</b>	<b>Author</b>	<b>Checked by</b>	<b>Approved by</b>
01	August 2024	Issued for information	AOC	RWE	RWE
02	November 2024	Submission at previous Draft Deadline 1	AOC	RWE	RWE



**Revision Change Log**

Rev No.	Page	Section	Description
Rev No.	Page	Section	Description
01	N/A	N/A	Issued for Information
02	All	All	The Geophysical Assessment Report has been updated to reflect additional survey information since August 2024





Legend:  
[Red Outline] Onshore Development Area

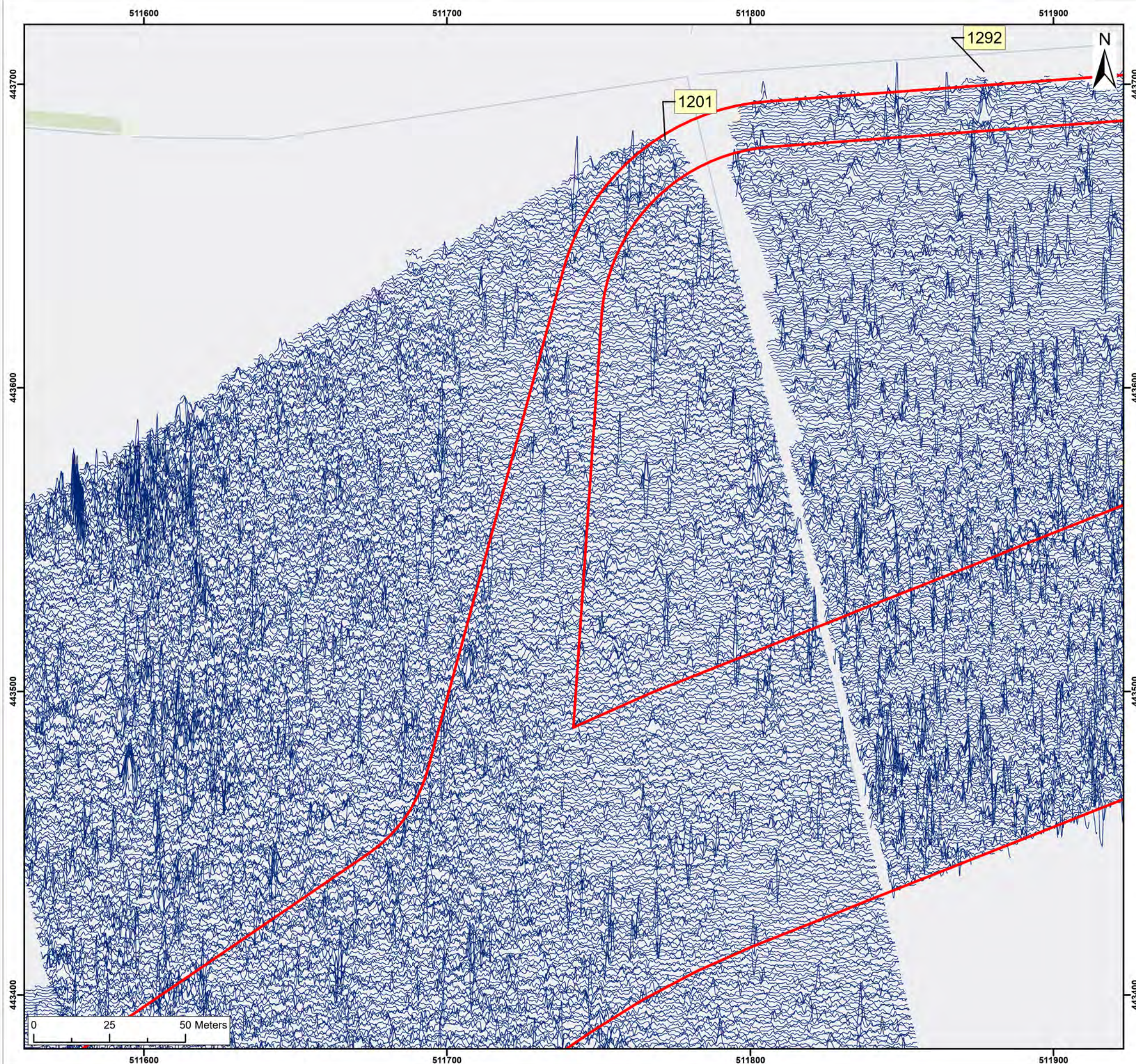
50nT  
-50nT

SX	P08	25/10/2024	Draft	SO	AG	JL
SUI	REV	DATE	DESCRIPTION	DRW	CHK	APR

Title:  
Archive XY Trace Plot:  
1293, 1292

Figure:22-7-131		Drawing No: PB2340-AOC-ZZ-ZZ-DR-Z-0131	
Co-ordinate system: British National Grid		Page Size: A3	Scale: 1:1,250
Project:  Dogger Bank South Offshore Wind Farms		Report:  Archaeological Geophysical Survey Report	





Legend:

Onshore Development Area

50nT  
-50nT

SX	P08	25/10/2024	Draft	SO	AG	JL
SUI	REV	DATE	DESCRIPTION	DRW	CHK	APR

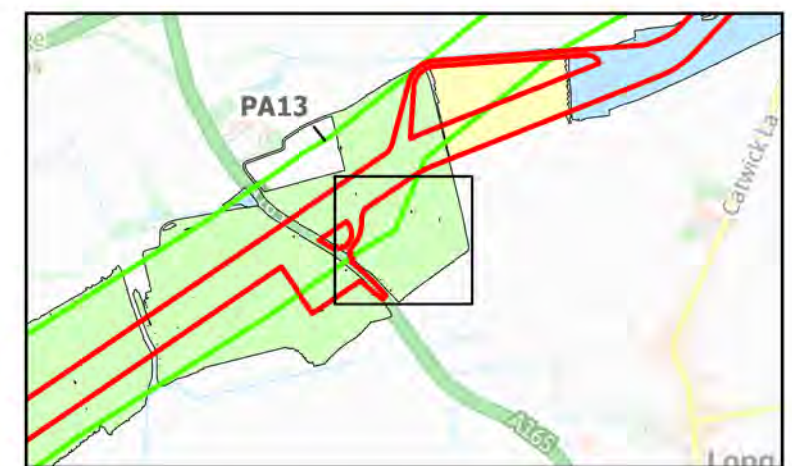
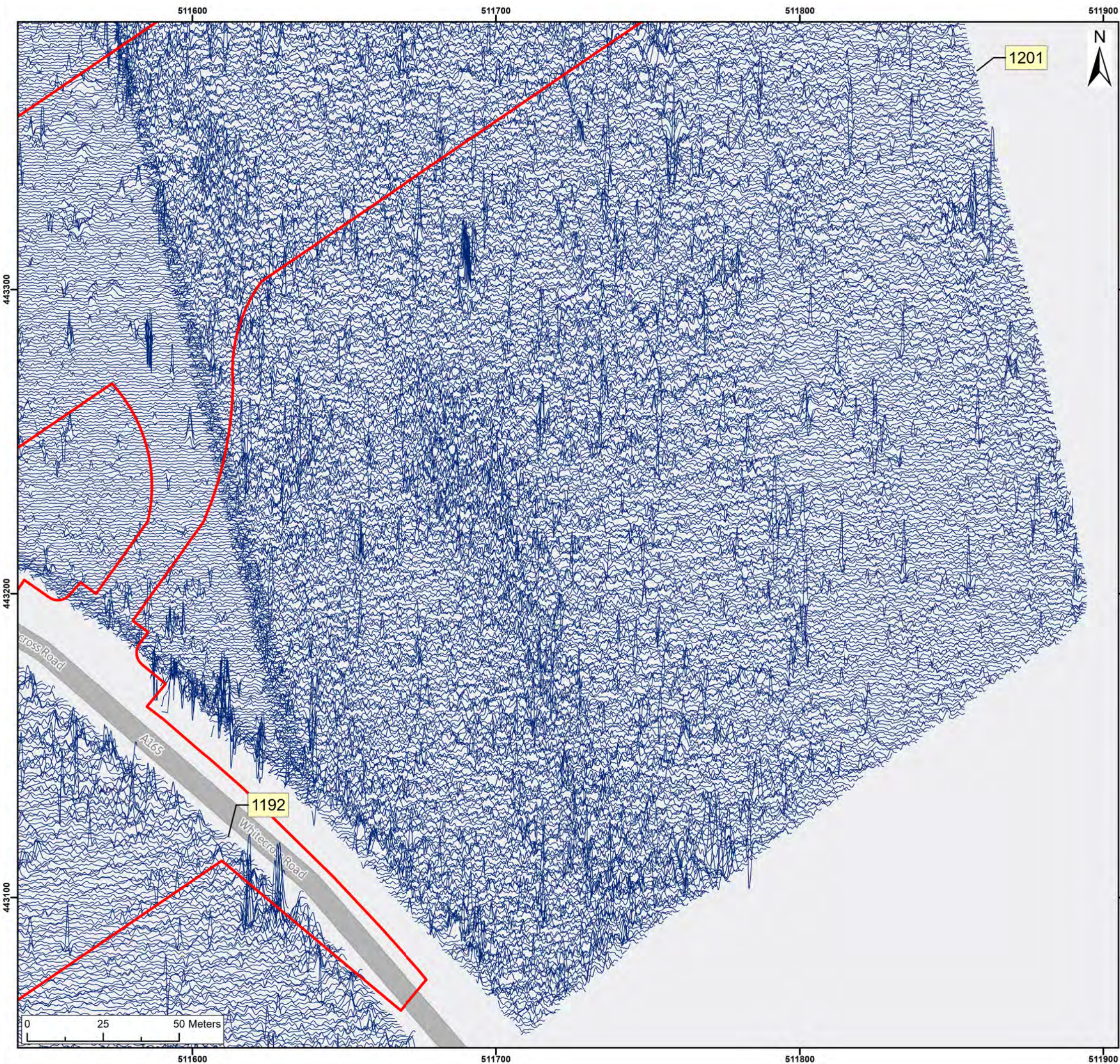
Title:  
Archive XY Trace Plot:  
1292, 1201

Figure:22-7-132 Drawing No: PB2340-AOC-ZZ-ZZ-DR-Z-0132

Co-ordinate system: British National Grid	Page Size: A3	Scale: 1:1,250
--	------------------	-------------------

Project: Dogger Bank South Offshore Wind Farms	Report: Archaeological Geophysical Survey Report
--	--





Legend:

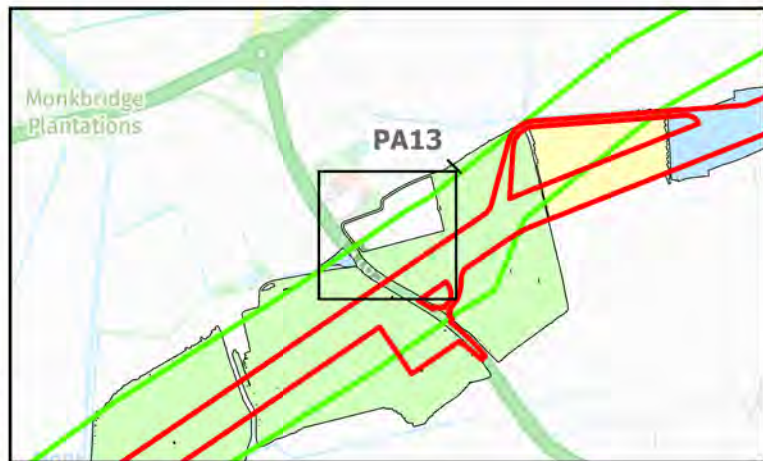
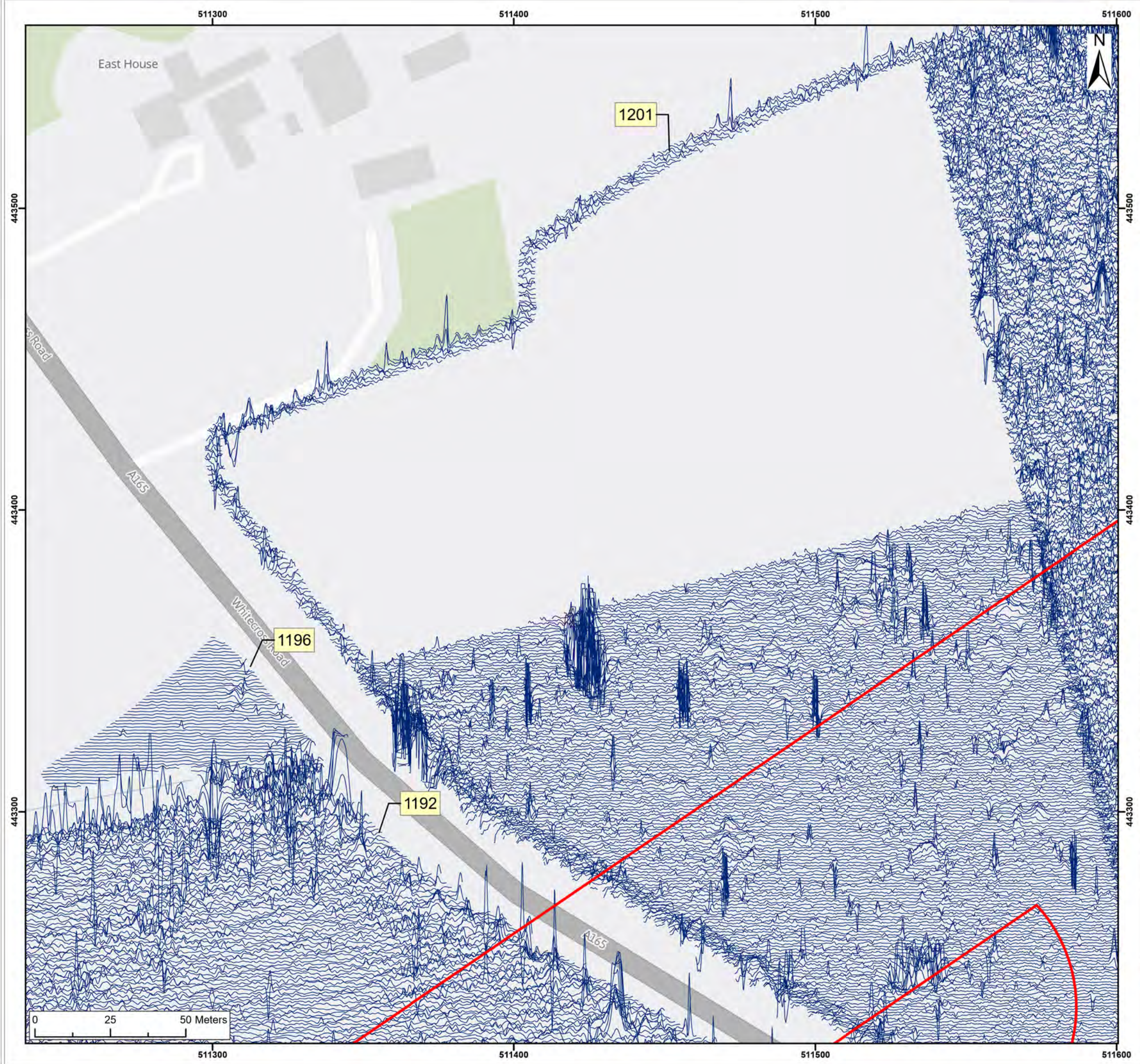
Onshore Development Area

50nT

-50nT

SX	P08	25/10/2024	Draft		SO	AG	JL
SUI	REV	DATE	DESCRIPTION		DRW	CHK	APR
Title:  Archive XY Trace Plot: 1201							
Figure:22-7-133		Drawing No: PB2340-AOC-ZZ-ZZ-DR-Z-0133					
Co-ordinate system: British National Grid				Page Size: A3	Scale: 1:1,250		
Project:  Dogger Bank South Offshore Wind Farms				Report:  Archaeological Geophysical Survey Report			





Legend:

Onshore Development Area

50nT

-50nT

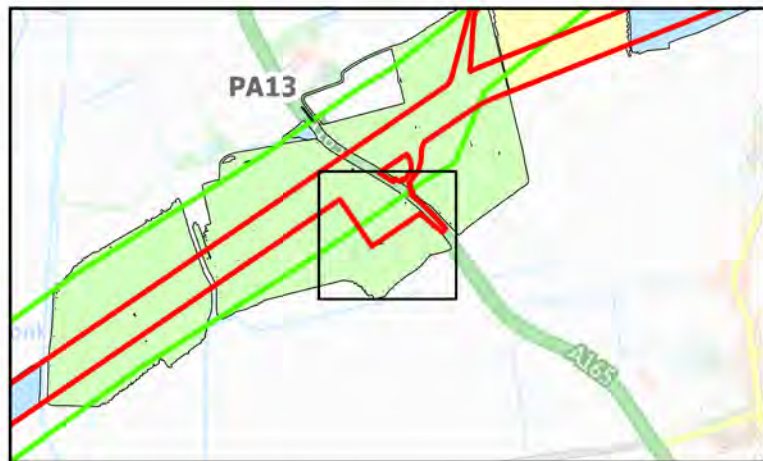
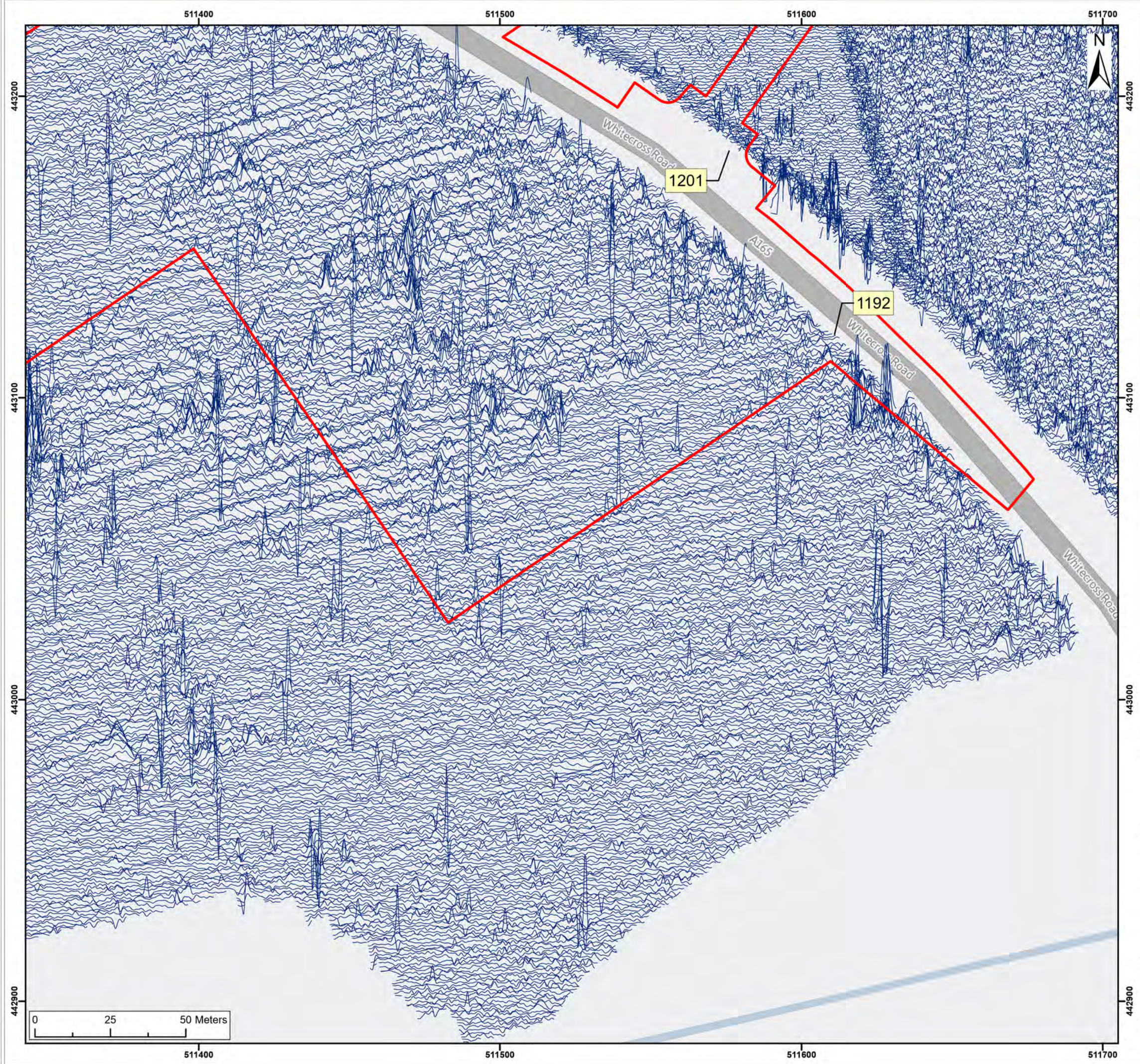
SX	P08	25/10/2024	Draft	SO	AG	JL
SUI	REV	DATE	DESCRIPTION	DRW	CHK	APR

Title:

Archive XY Trace Plot:  
1201, 1196

Figure:22-7-134		Drawing No: PB2340-AOC-ZZ-ZZ-DR-Z-0134	
Co-ordinate system: British National Grid		Page Size: A3	Scale: 1:1,250
Project:  Dogger Bank South Offshore Wind Farms		Report:  Archaeological Geophysical Survey Report	





Legend:

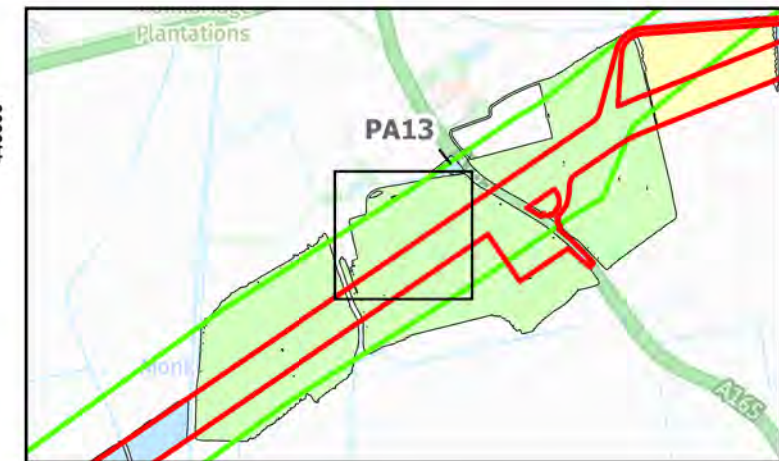
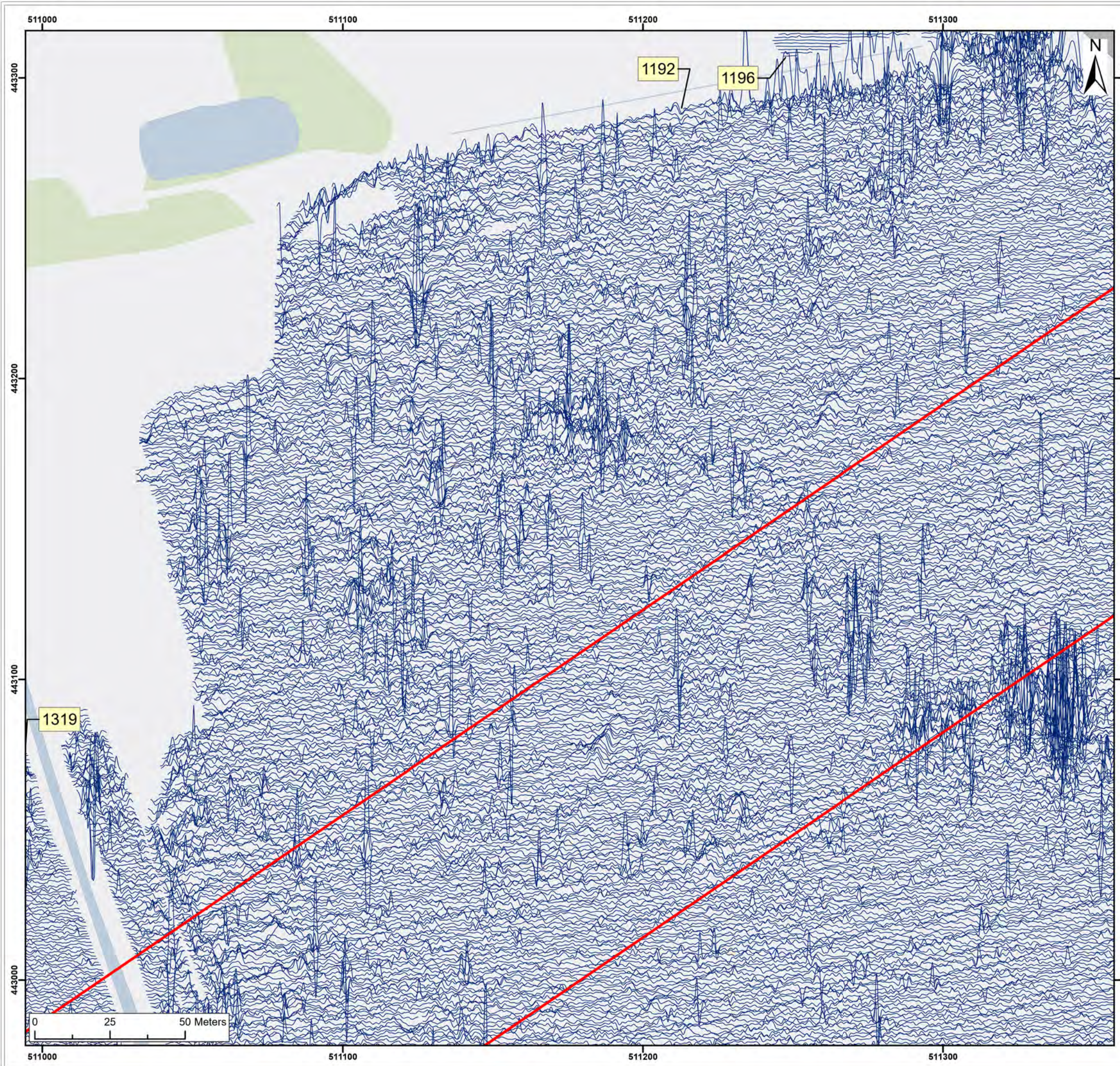
Onshore Development Area

50nT

-50nT

SX	P08	25/10/2024	Draft		SO	AG	JL
SUI	REV	DATE	DESCRIPTION		DRW	CHK	APR
Title: <div>Archive XY Trace Plot: 1192</div>							
Figure:22-7-135		Drawing No: PB2340-AOC-ZZ-ZZ-DR-Z-0135					
Co-ordinate system: British National Grid				Page Size: A3	Scale: 1:1,250		
Project: Dogger Bank South Offshore Wind Farms				Report: Archaeological Geophysical Survey Report			





Legend:


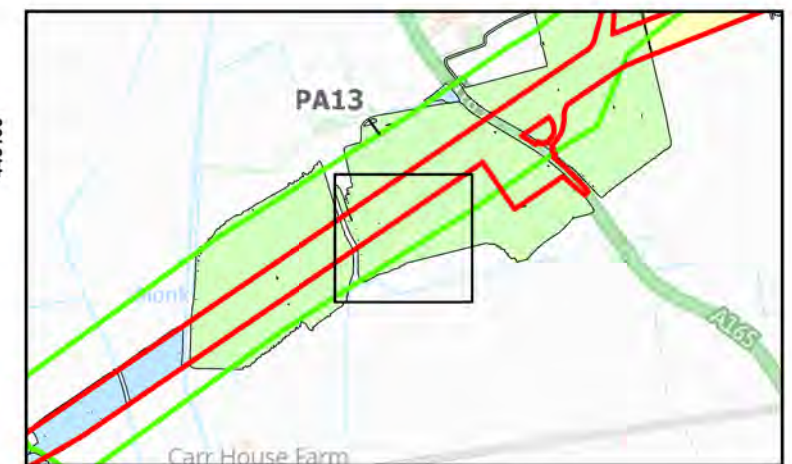
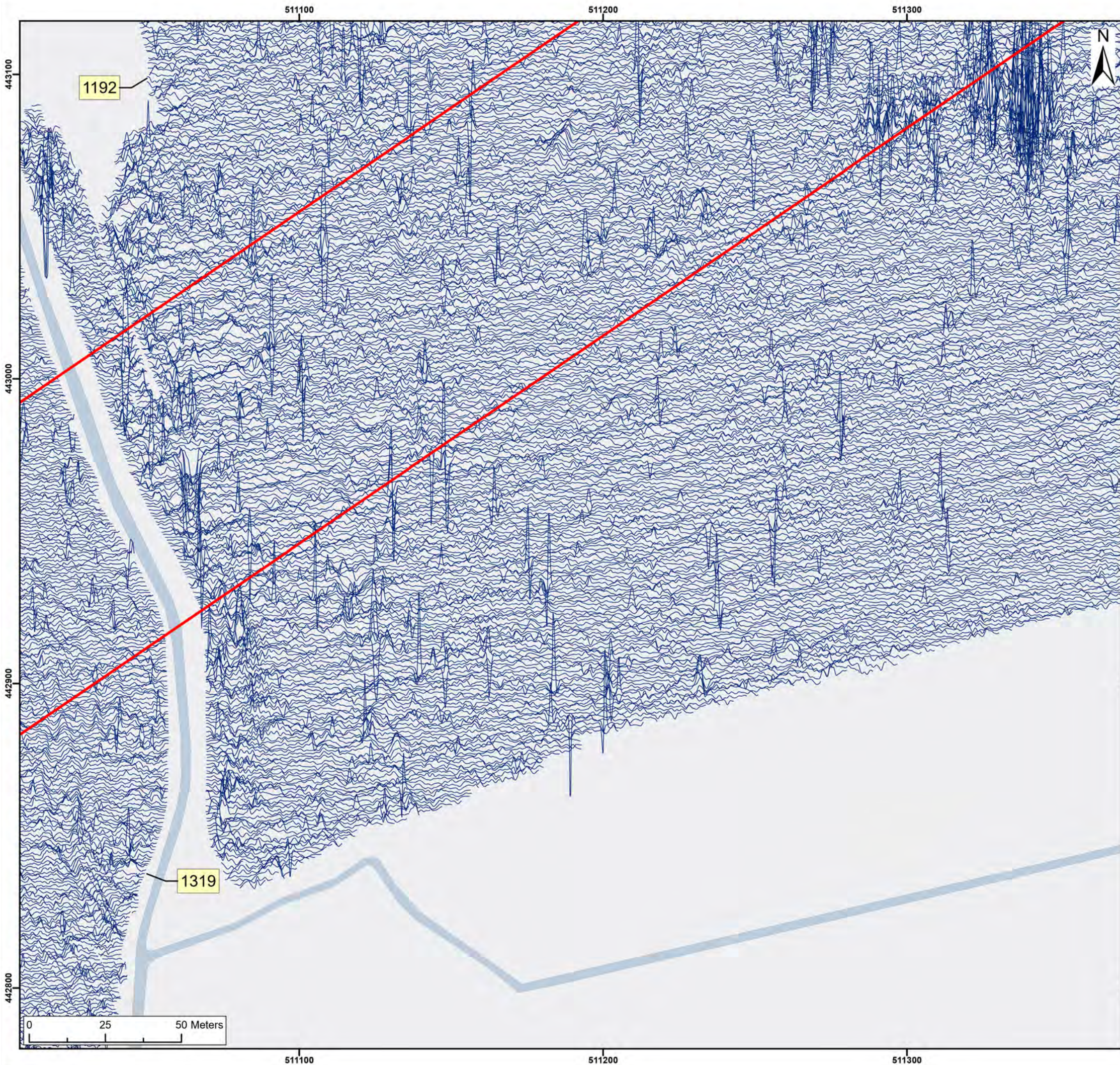
Onshore Development Area

50nT

-50nT

SX	P08	25/10/2024	Draft	SO	AG	JL
SUI	REV	DATE	DESCRIPTION	DRW	CHK	APR
Title: <div>Archive XY Trace Plot: 1192</div>						
Figure:22-7-136		Drawing No: PB2340-AOC-ZZ-ZZ-DR-Z-0136				
Co-ordinate system: British National Grid			Page Size: A3	Scale: 1:1,250		
Project: <div>Dogger Bank South Offshore Wind Farms</div>			Report: <div>Archaeological Geophysical Survey Report</div>			





SX	P08	25/10/2024	Draft	SO	AG	JL
SUI	REV	DATE	DESCRIPTION	DRW	CHK	APR

Title:

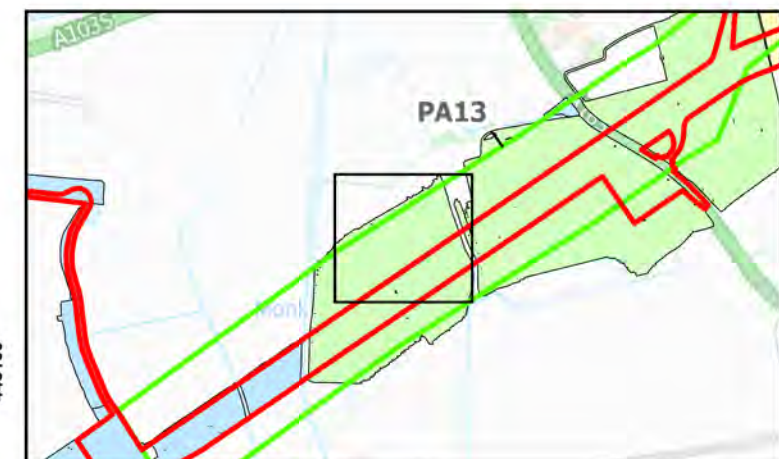
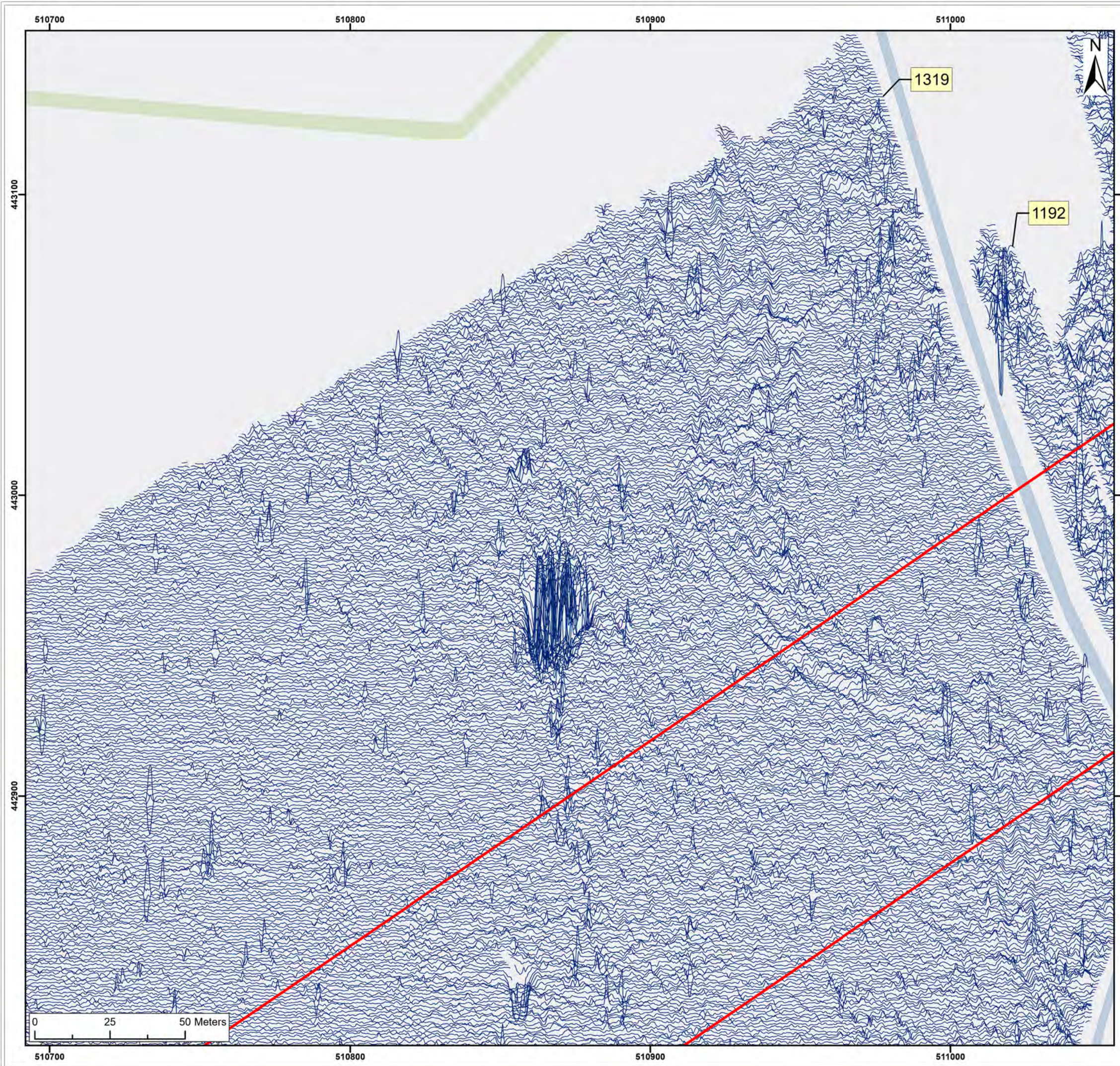
Archive XY Trace Plot:  
1192

Figure:22-7-137 Drawing No: PB2340-AOC-ZZ-ZZ-DR-Z-0137

Co-ordinate system: British National Grid	Page Size: A3	Scale: 1:1,250
--	------------------	-------------------

Project:  Dogger Bank South Offshore Wind Farms	Report:  Archaeological Geophysical Survey Report
--	--





Legend:

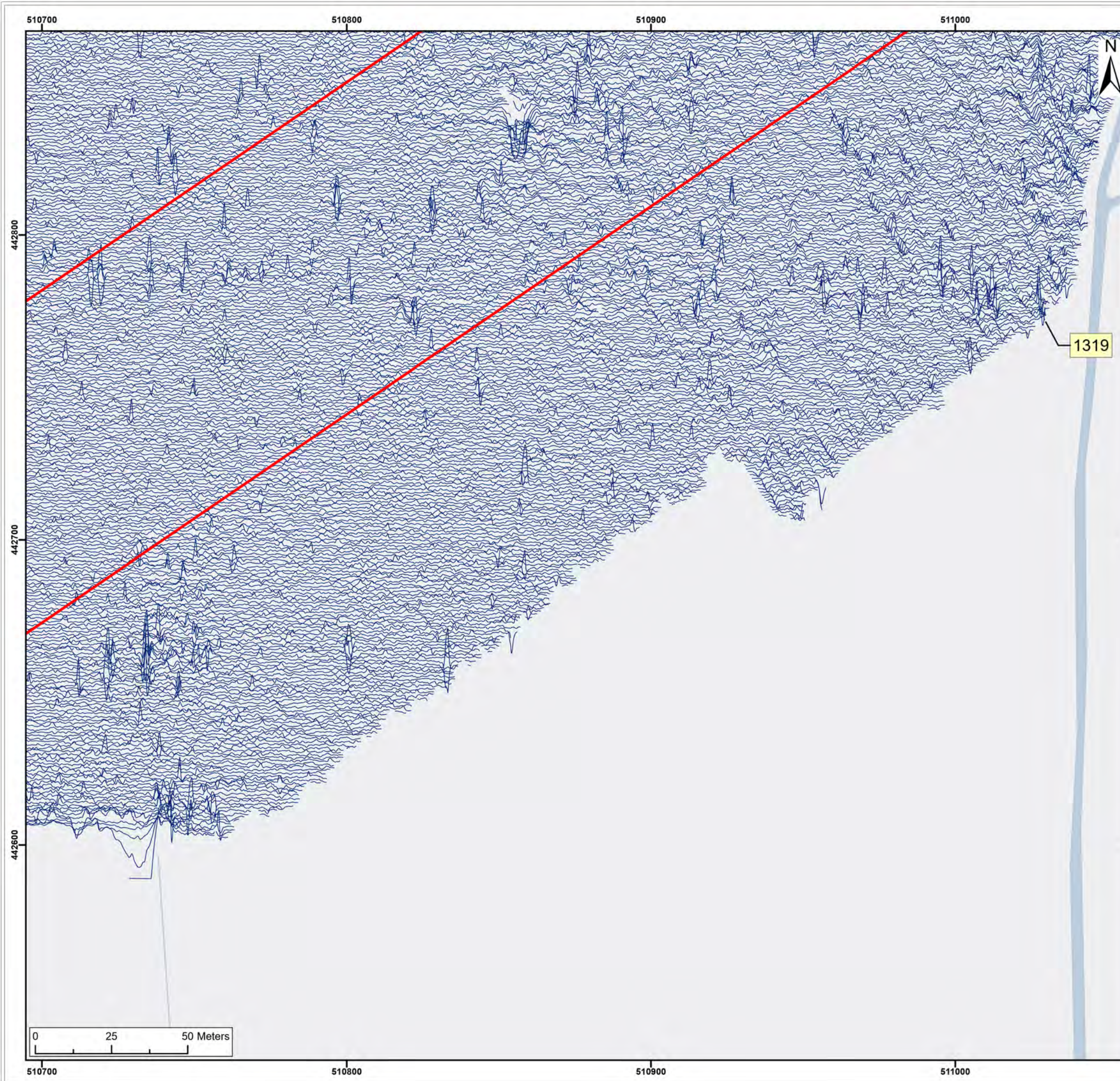
Onshore Development Area

50nT

-50nT

SX	P08	25/10/2024	Draft	SO	AG	JL
SUI	REV	DATE	DESCRIPTION	DRW	CHK	APR
Title: <div>Archive XY Trace Plot: 1319</div>						
Figure:22-7-138		Drawing No: PB2340-AOC-ZZ-ZZ-DR-Z-0138				
Co-ordinate system: British National Grid			Page Size: A3	Scale: 1:1,250		
Project: <div>Dogger Bank South Offshore Wind Farms</div>			Report: <div>Archaeological Geophysical Survey Report</div>			





Legend:

Onshore Development Area

50nT

-50nT

SX	P08	25/10/2024	Draft	SO	AG	JL
SUI	REV	DATE	DESCRIPTION	DRW	CHK	APR

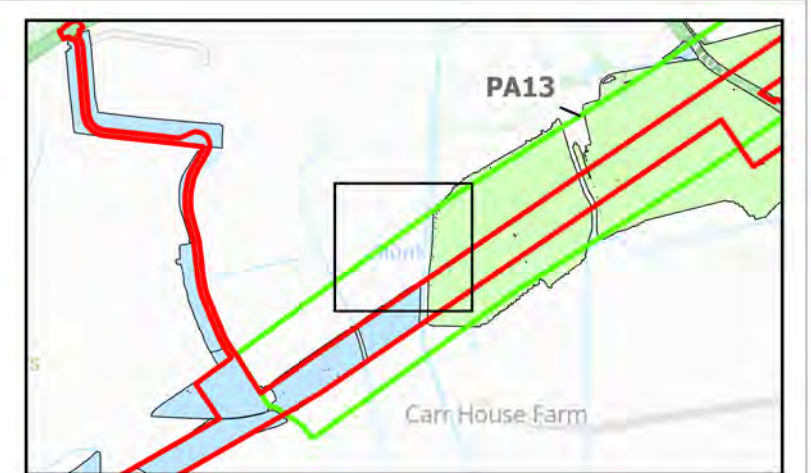
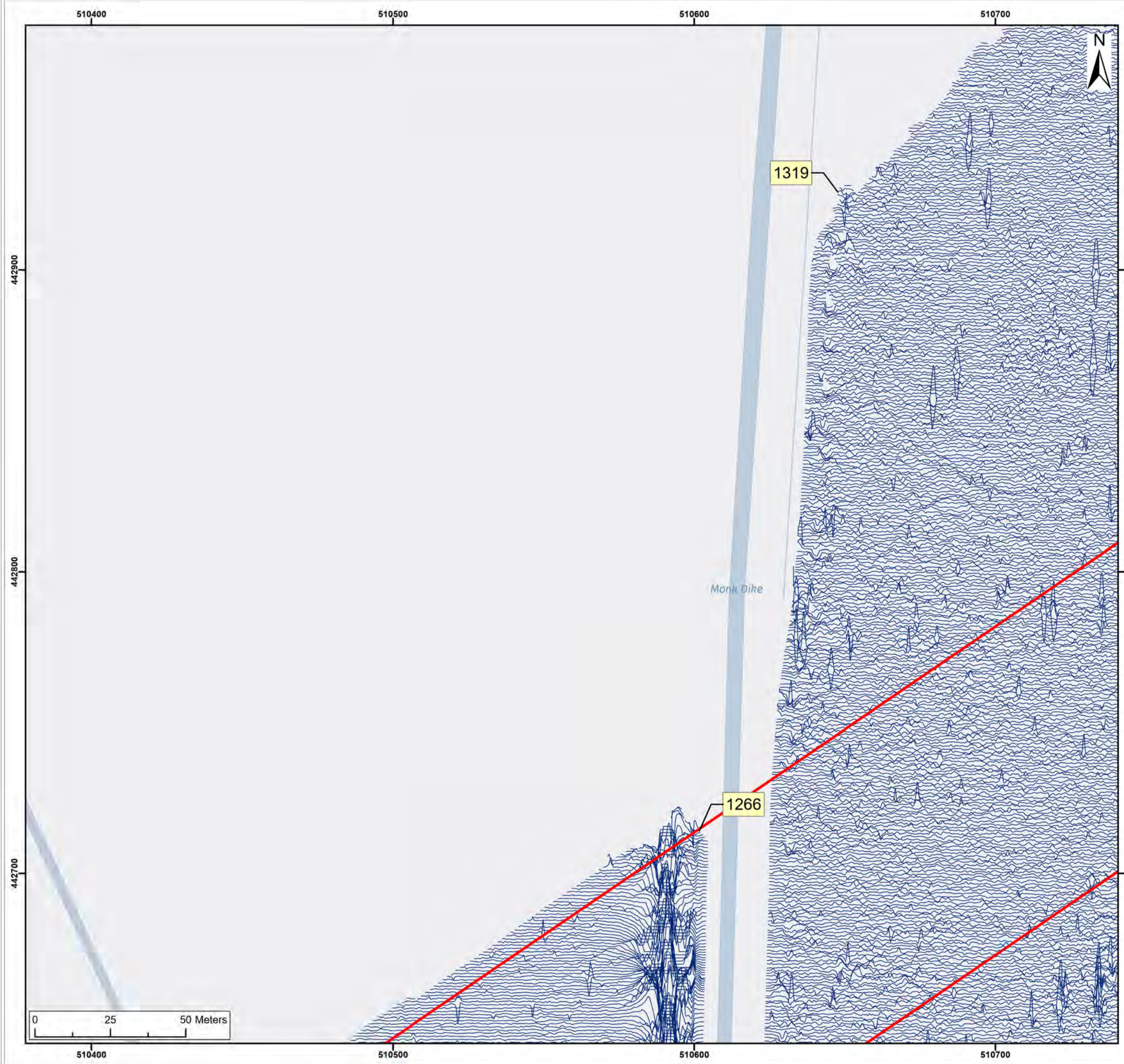
Title:  
Archive XY Trace Plot:  
1319

Figure:22-7-139 Drawing No: PB2340-AOC-ZZ-ZZ-DR-Z-0139

Co-ordinate system: British National Grid	Page Size: A3	Scale: 1:1,250
--	------------------	-------------------

Project: Dogger Bank South Offshore Wind Farms	Report: Archaeological Geophysical Survey Report
--	--





Legend:

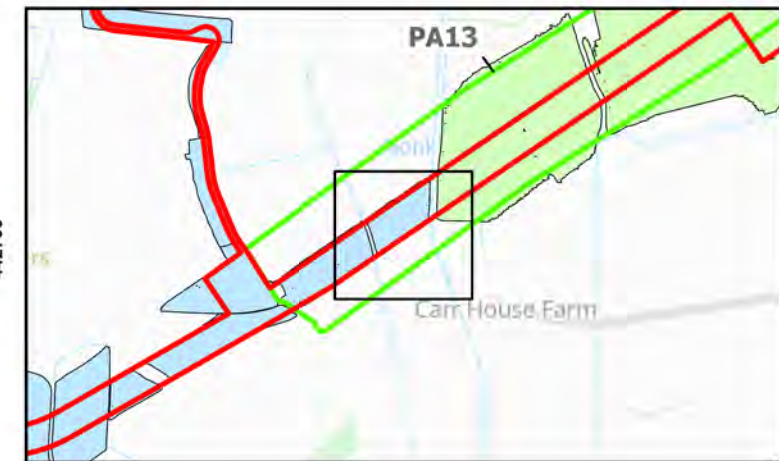
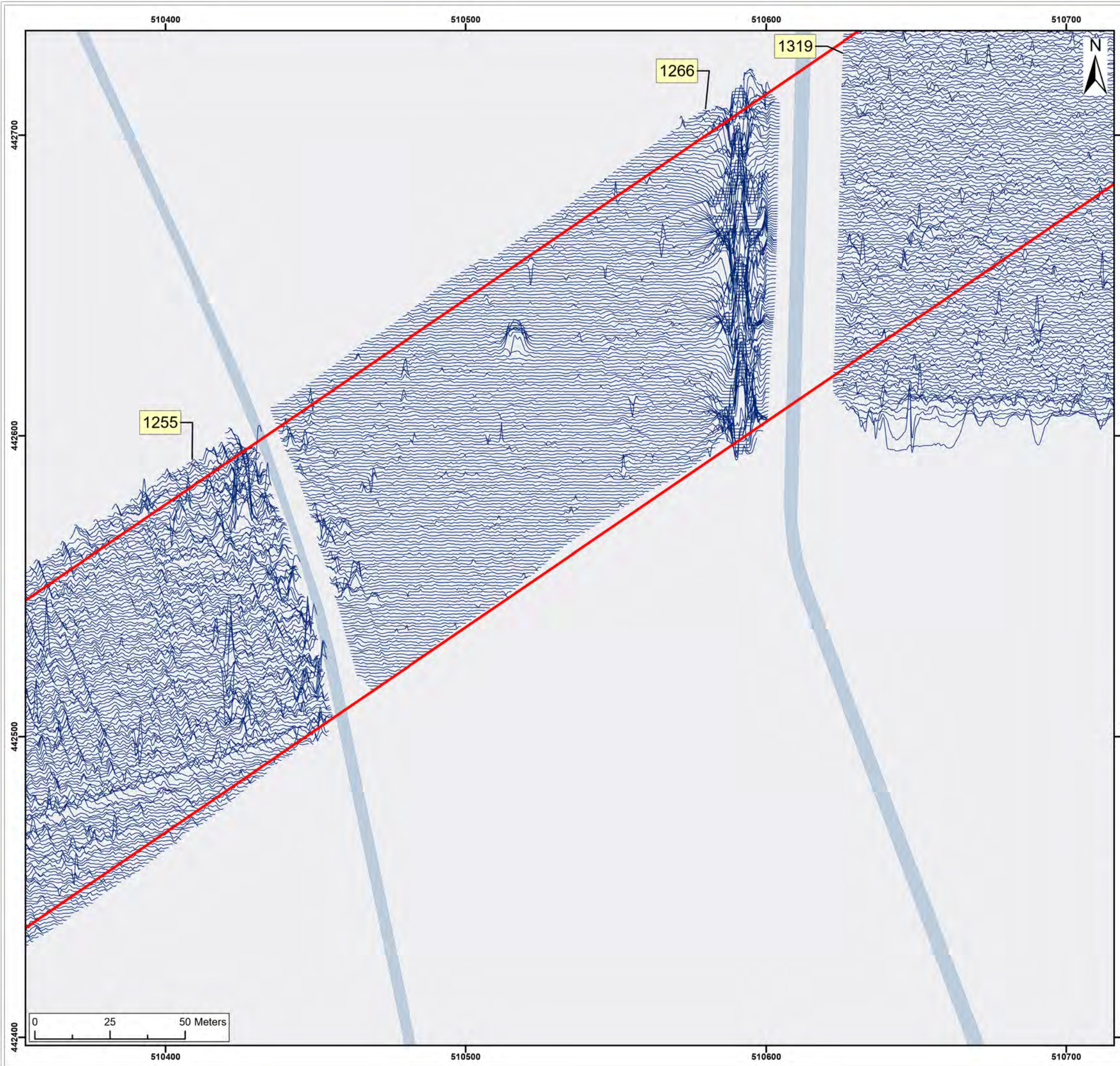
Onshore Development Area

50nT

-50nT

SX	P08	25/10/2024	Draft	SO	AG	JL
SUI	REV	DATE	DESCRIPTION	DRW	CHK	APR
Title: <div>Archive XY Trace Plot: 1319, 1266</div>						
Figure:22-7-140		Drawing No: PB2340-AOC-ZZ-ZZ-DR-Z-0140				
Co-ordinate system: British National Grid			Page Size: A3	Scale: 1:1,250		
Project: <div>Dogger Bank South Offshore Wind Farms</div>			Report: <div>Archaeological Geophysical Survey Report</div>			





Legend:

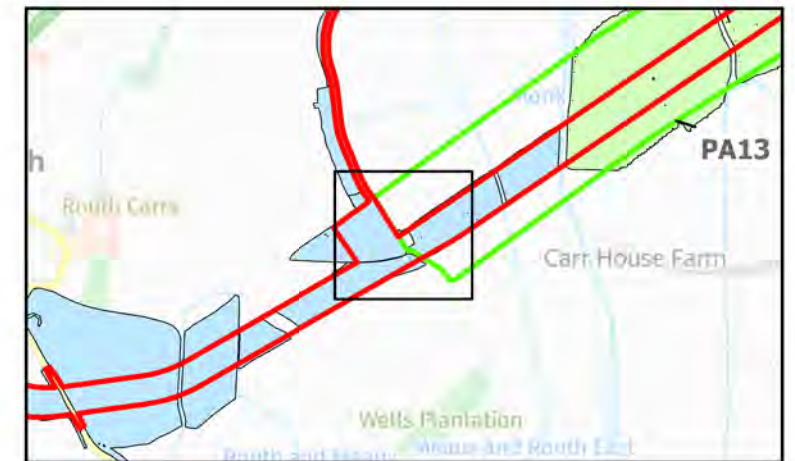
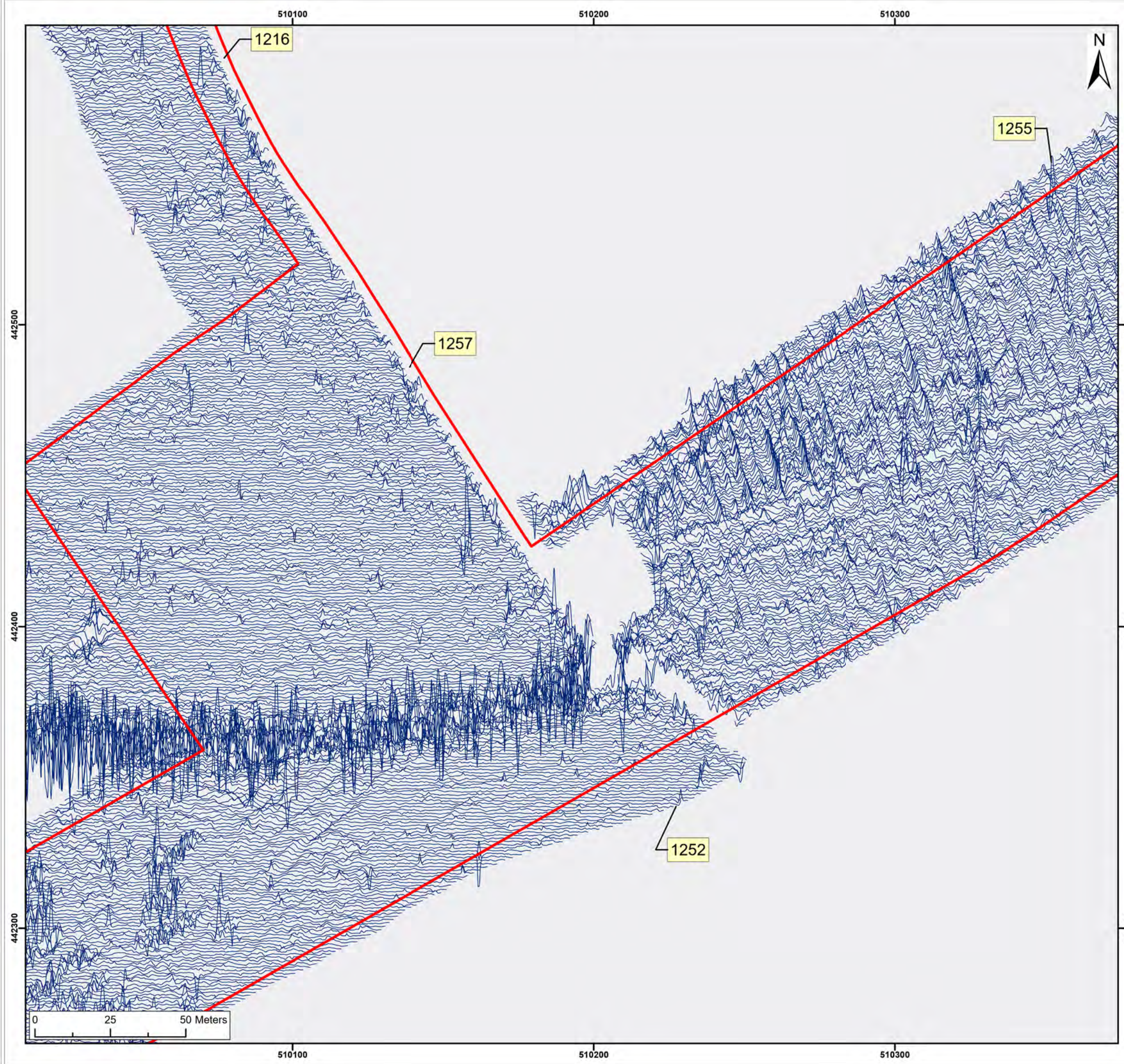
Onshore Development Area

50nT

-50nT

SX	P08	25/10/2024	Draft	SO	AG	JL
SUI	REV	DATE	DESCRIPTION	DRW	CHK	APR
Title: <div>Archive XY Trace Plot: 1319, 1266</div>						
Figure:22-7-141		Drawing No: PB2340-AOC-ZZ-ZZ-DR-Z-0141				
Co-ordinate system: British National Grid			Page Size: A3	Scale: 1:1,250		
Project: <div>Dogger Bank South Offshore Wind Farms</div>			Report: <div>Archaeological Geophysical Survey Report</div>			





Legend:

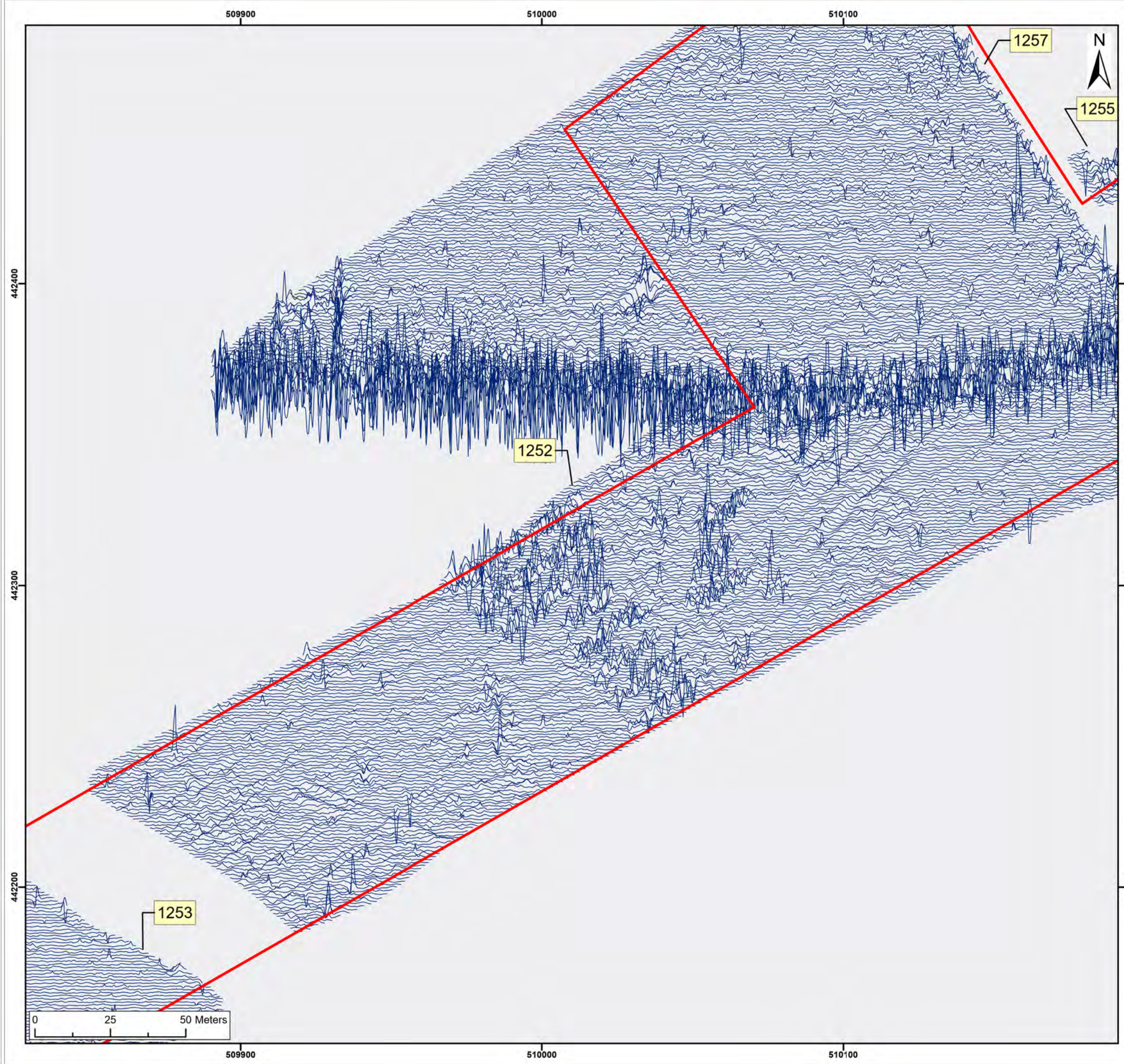
Onshore Development Area

50nT

-50nT

SX	P08	25/10/2024	Draft	SO	AG	JL
SUI	REV	DATE	DESCRIPTION	DRW	CHK	APR
Title: <div>Archive XY Trace Plot: 1255, 1257, 1252</div>						
Figure:22-7-142		Drawing No: PB2340-AOC-ZZ-ZZ-DR-Z-0142				
Co-ordinate system: British National Grid			Page Size: A3	Scale: 1:1,250		
Project: <div>Dogger Bank South Offshore Wind Farms</div>			Report: <div>Archaeological Geophysical Survey Report</div>			





Routh  
Routh Carrs  
Carr House Farm  
Wells Plantation  
Routh and Meaux  
Routh and Meaux  
Routh and Meaux

Legend:

Onshore Development Area

50nT  
-50nT

SX	P08	25/10/2024	Draft	SO	AG	JL
SUI	REV	DATE	DESCRIPTION	DRW	CHK	APR

Title:

Archive XY Trace Plot:  
1255, 1257, 1252

Figure:22-7-143

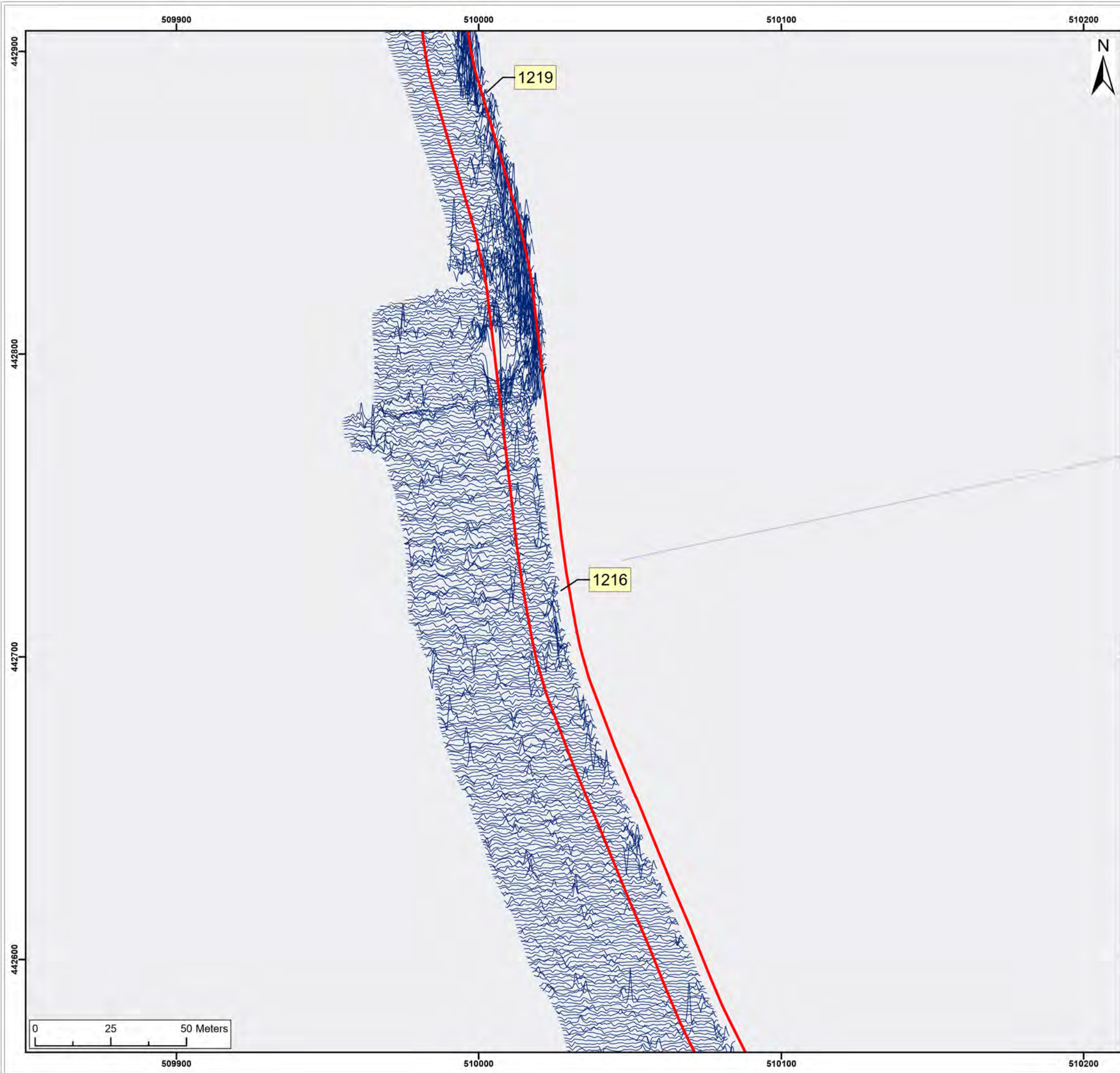
Drawing No: PB2340-AOC-ZZ-ZZ-DR-Z-0143

Co-ordinate system: British National Grid	Page Size: A3	Scale: 1:1,250
Project: Dogger Bank South Offshore Wind Farms	Report: Archaeological Geophysical Survey Report	

Royal HaskoningDHV  
Enhancing Society Together

DBS  
Offshore Wind





Legend:

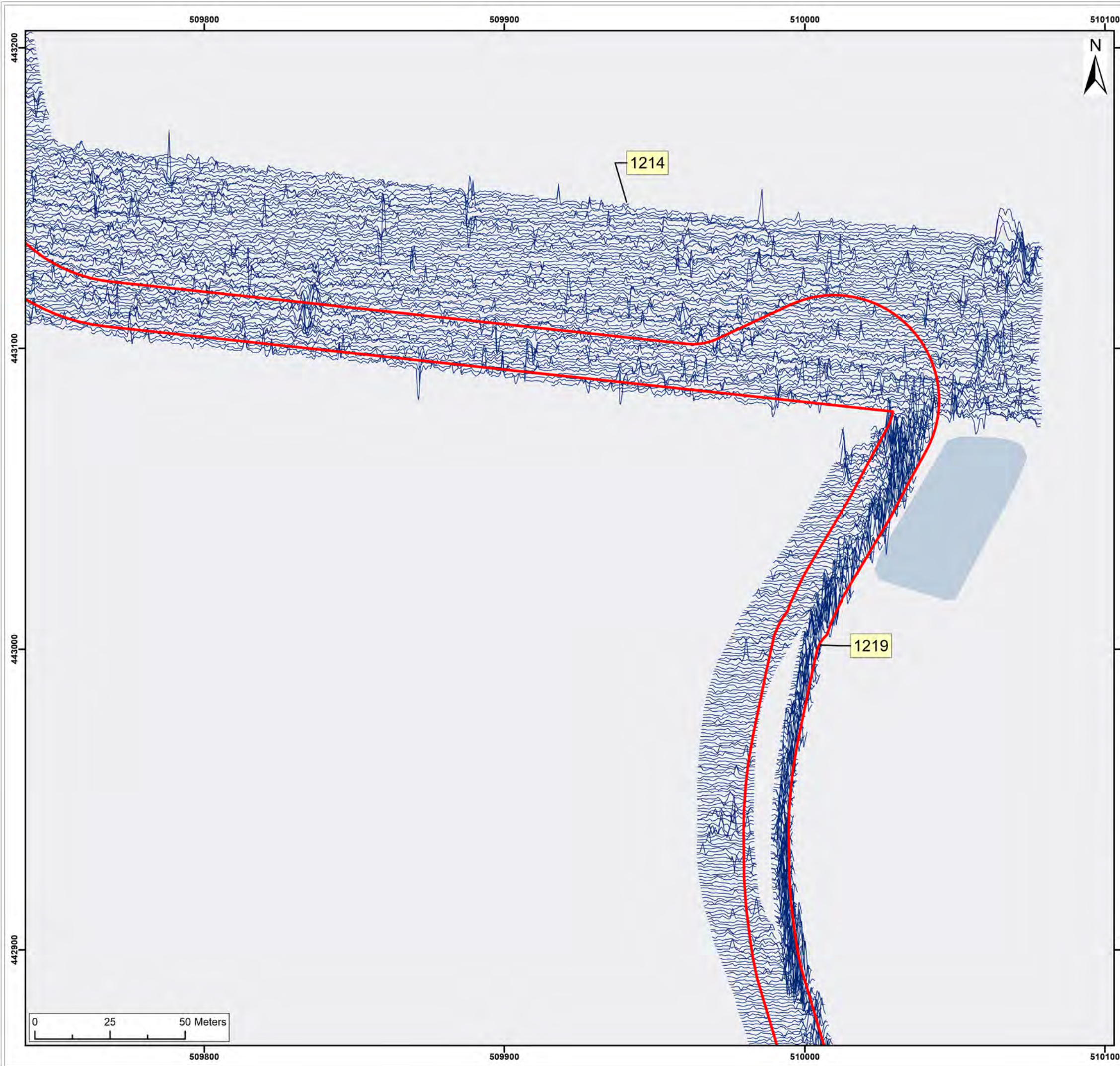
Onshore Development Area

50nT

-50nT

SX	P08	25/10/2024	Draft	SO	AG	JL
SUI	REV	DATE	DESCRIPTION	DRW	CHK	APR
Title: <div>Archive XY Trace Plot: 1216</div>						
Figure:22-7-144		Drawing No: PB2340-AOC-ZZ-ZZ-DR-Z-0144				
Co-ordinate system: British National Grid			Page Size: A3	Scale: 1:1,250		
Project: <div>Dogger Bank South Offshore Wind Farms</div>			Report: <div>Archaeological Geophysical Survey Report</div>			





Legend:

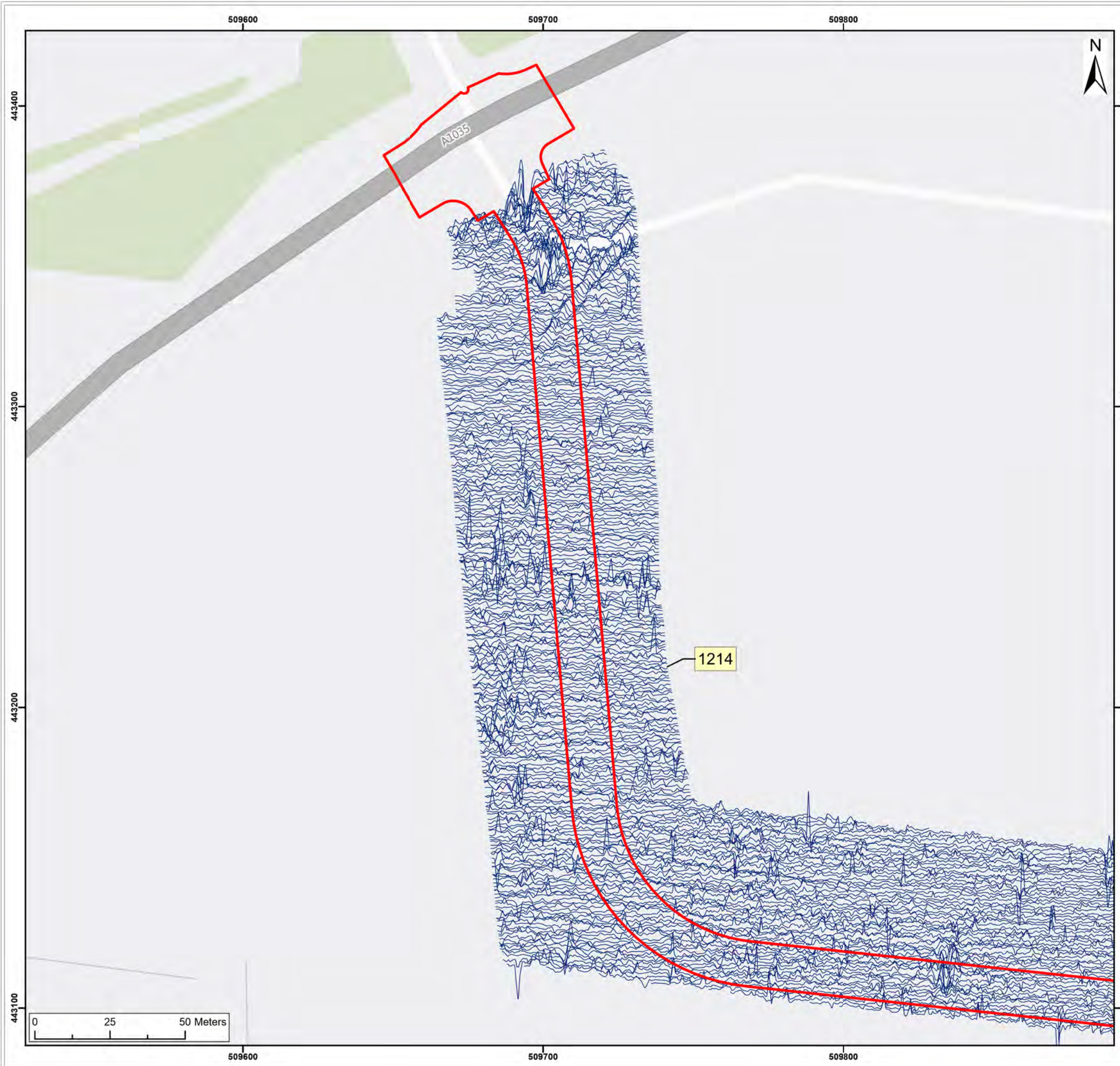
Onshore Development Area

50nT

-50nT

SX	P08	25/10/2024	Draft	SO	AG	JL
SUI	REV	DATE	DESCRIPTION	DRW	CHK	APR
Title:  Archive XY Trace Plot: 1214, 1219						
Figure:22-7-145		Drawing No: PB2340-AOC-ZZ-ZZ-DR-Z-0145				
Co-ordinate system: British National Grid			Page Size: A3	Scale: 1:1,250		
Project:  Dogger Bank South Offshore Wind Farms			Report:  Archaeological Geophysical Survey Report			





Legend:  
 Onshore Development Area



SX	P08	25/10/2024	Draft		SO	AG	JL
SUI	REV	DATE	DESCRIPTION		DRW	CHK	APR

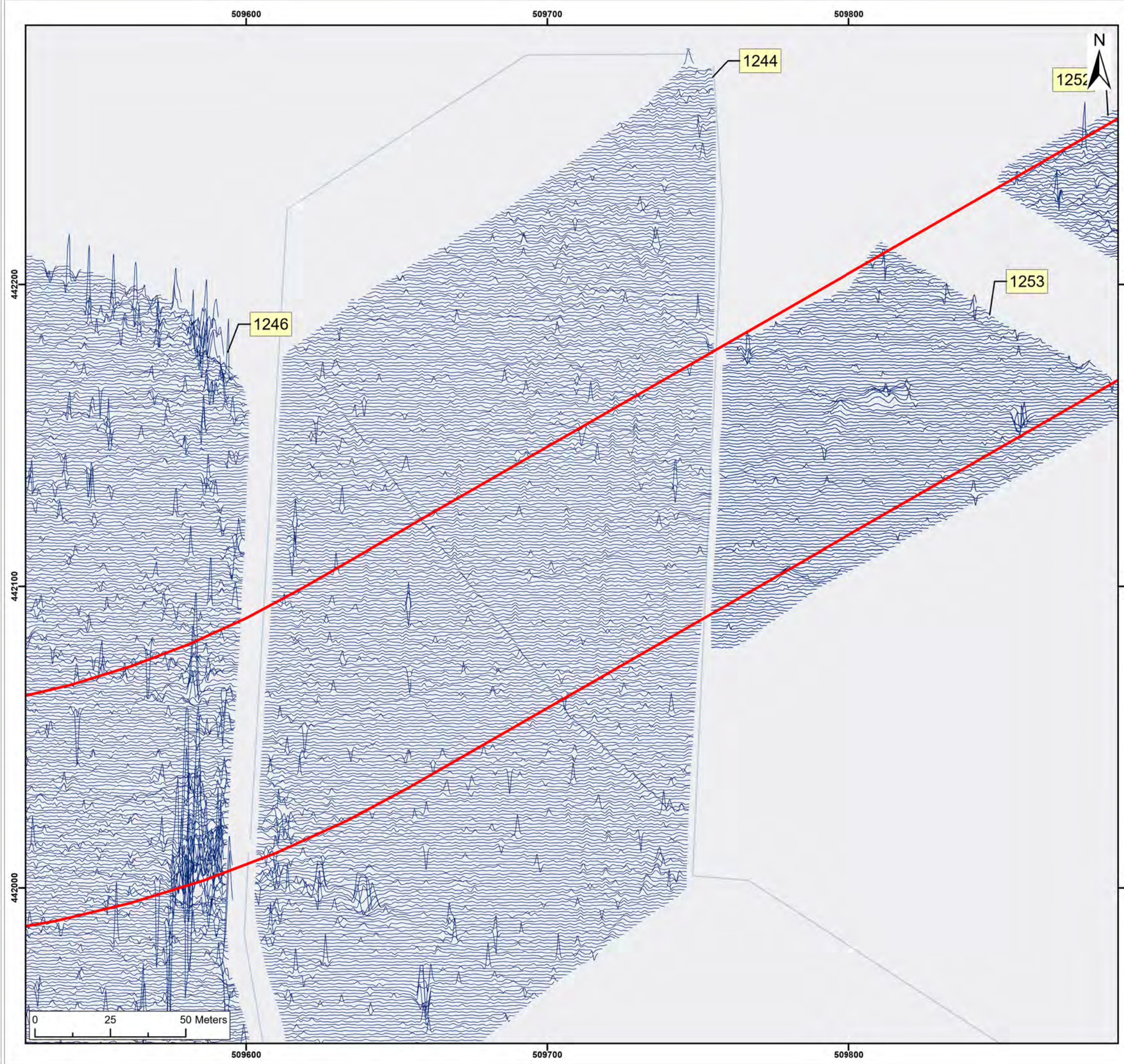
Title:  
Archive XY Trace Plot:  
1214

Figure:22-7-146 Drawing No: PB2340-AOC-ZZ-ZZ-DR-Z-0146

Co-ordinate system: British National Grid	Page Size: A3	Scale: 1:1,250
--	------------------	-------------------

Project: Dogger Bank South Offshore Wind Farms	Report: Archaeological Geophysical Survey Report
--	--





Routh  
Routh Carrs  
Carr  
PA13  
White Plantation  
South and Mease  
road chain  
PA14

Legend:

Onshore Development Area

50nT

-50nT

SX	P08	25/10/2024	Draft	SO	AG	JL
SUI	REV	DATE	DESCRIPTION	DRW	CHK	APR

Title:

Archive XY Trace Plot:  
1253, 1244, 1246

Figure:22-7-147

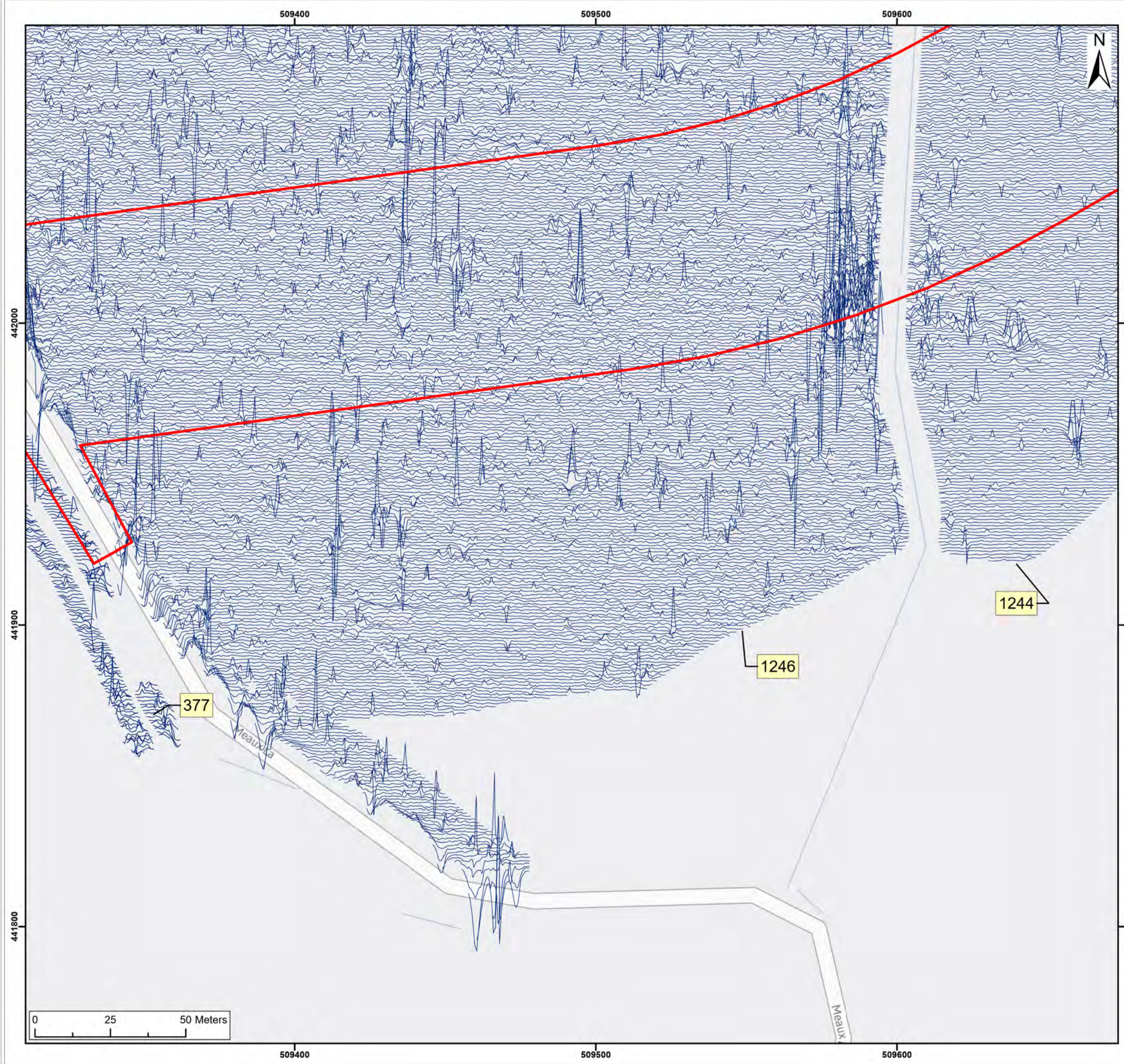
Drawing No: PB2340-AOC-ZZ-ZZ-DR-Z-0147

Co-ordinate system: British National Grid	Page Size: A3	Scale: 1:1,250
Project: Dogger Bank South Offshore Wind Farms	Report: Archaeological Geophysical Survey Report	

Royal HaskoningDHV  
Enhancing Society Together

DBS  
Offshore Wind





Legend:

Onshore Development Area

50nT

-50nT

SX	P08	25/10/2024	Draft		SO	AG	JL
SUI	REV	DATE	DESCRIPTION		DRW	CHK	APR

Title:

Archive XY Trace Plot:  
1244, 1246

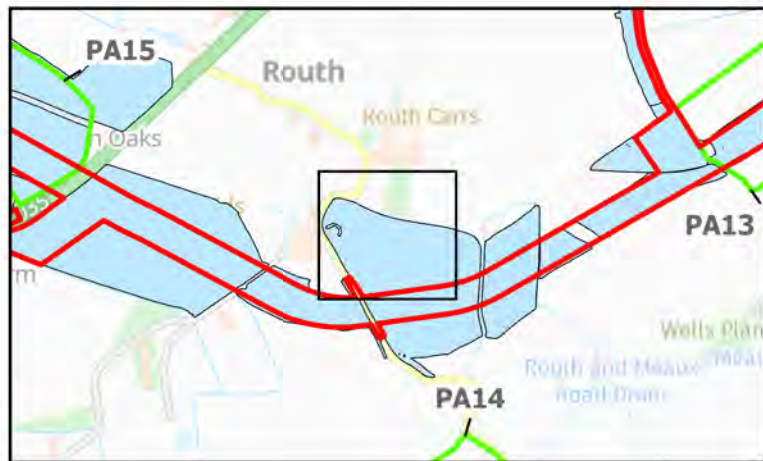
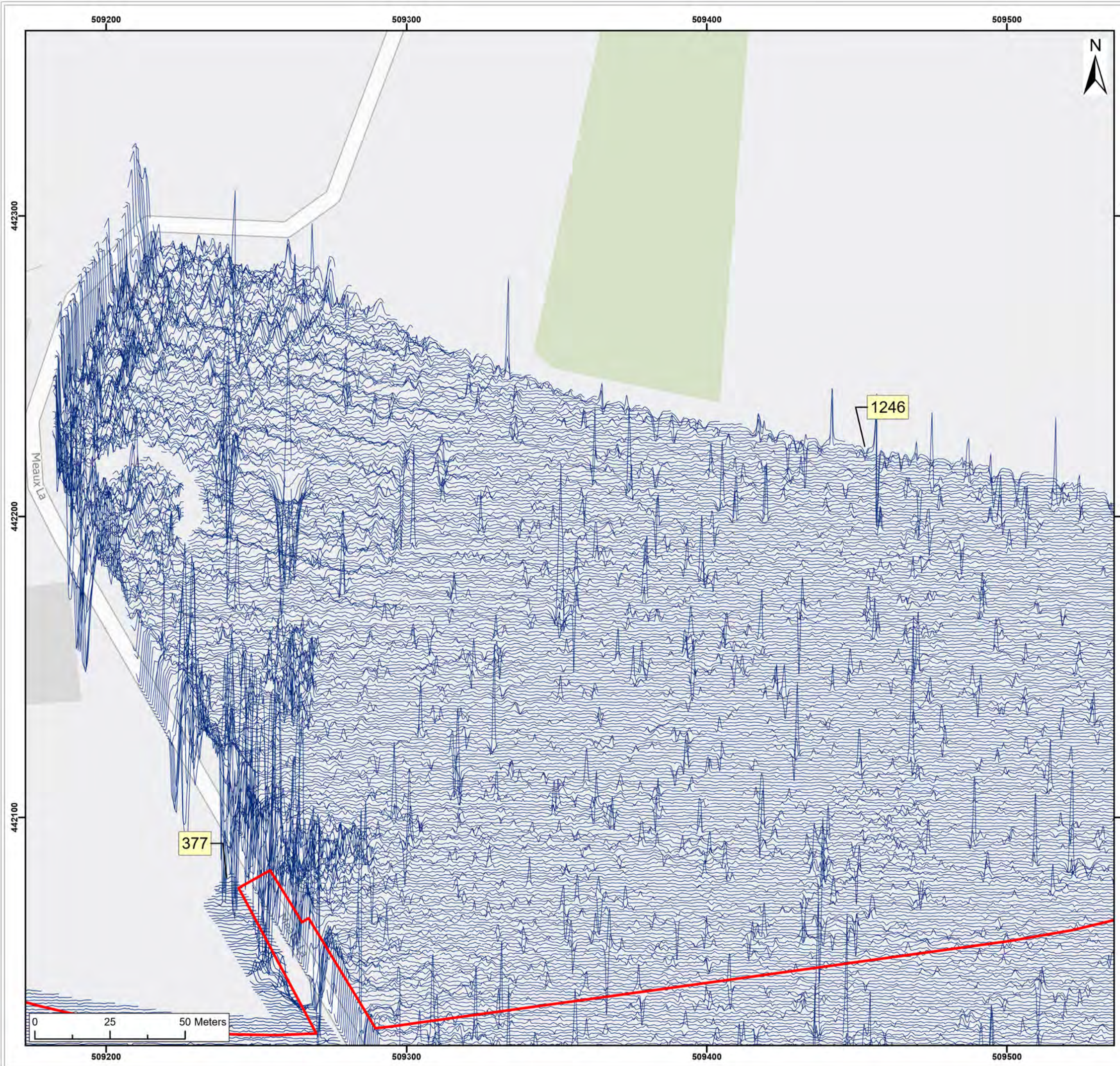
Figure:22-7-148

Drawing No: PB2340-AOC-ZZ-ZZ-DR-Z-0148

Co-ordinate system: British National Grid	Page Size: A3	Scale: 1:1,250
Project: Dogger Bank South Offshore Wind Farms	Report: Archaeological Geophysical Survey Report	

Royal HaskoningDHV  
Enhancing Society Together





Legend:

Onshore Development Area

50nT

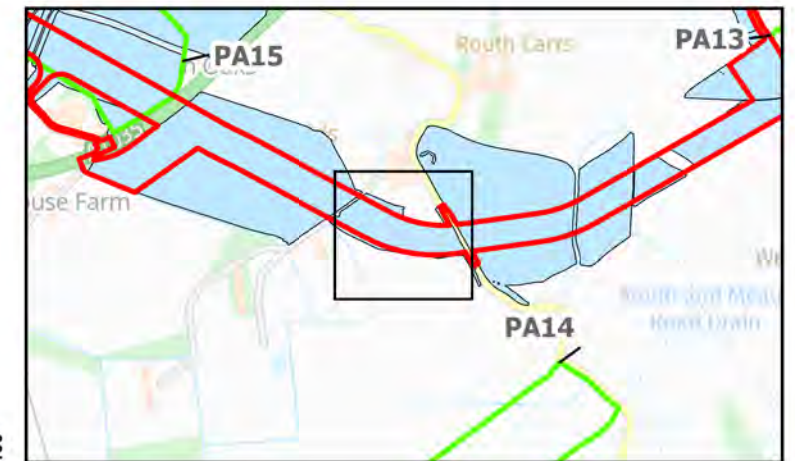
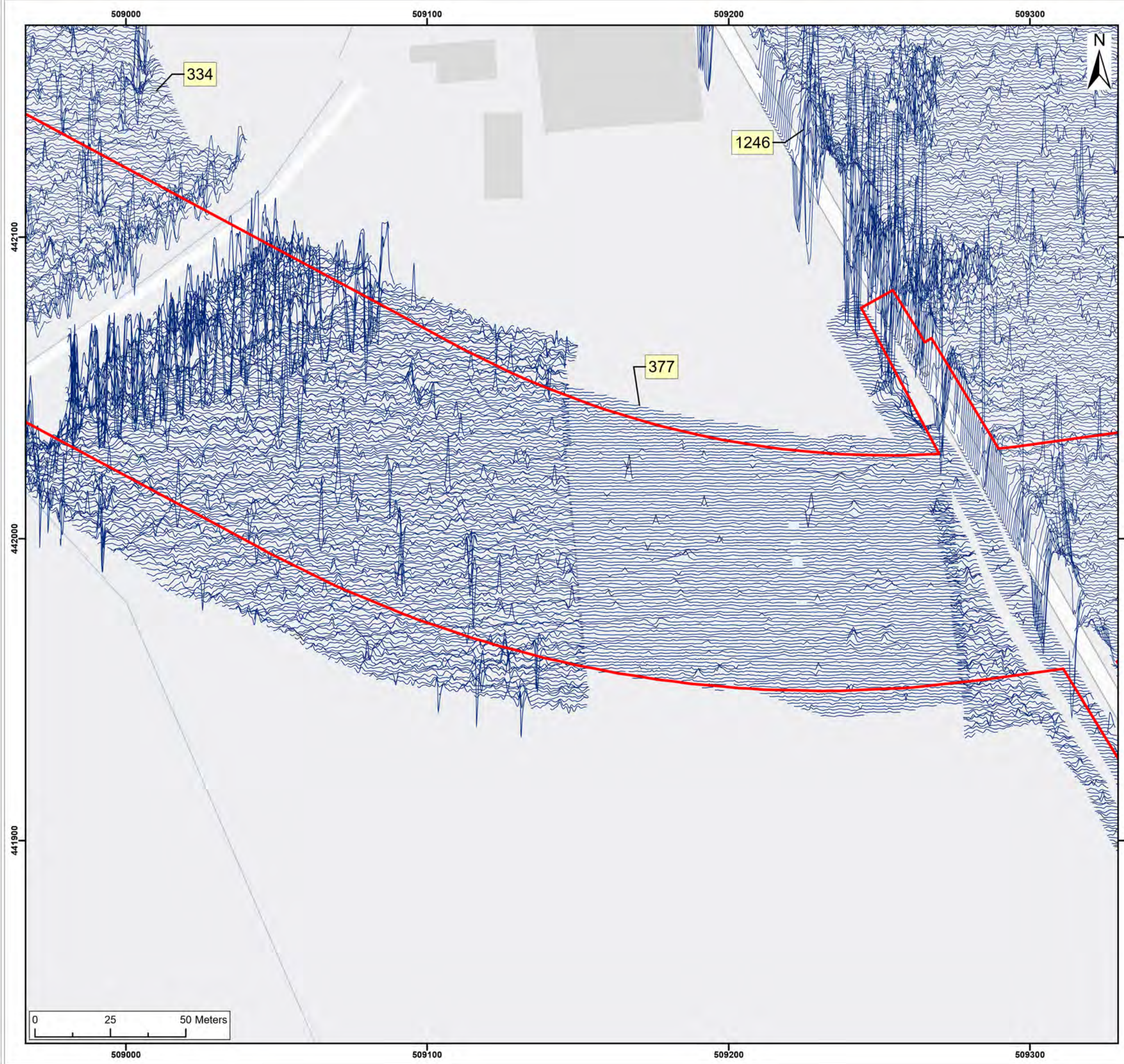
-50nT

SX	P08	25/10/2024	Draft	SO	AG	JL
SUI	REV	DATE	DESCRIPTION	DRW	CHK	APR

Title: Archive XY Trace Plot: 1246

Figure:22-7-149		Drawing No: PB2340-AOC-ZZ-ZZ-DR-Z-0149	
Co-ordinate system: British National Grid		Page Size: A3	Scale: 1:1,250
Project:  Dogger Bank South Offshore Wind Farms		Report:  Archaeological Geophysical Survey Report	





Legend:

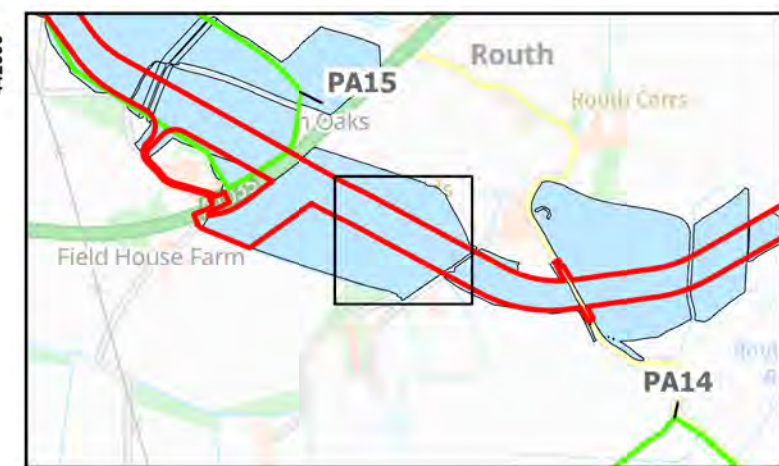
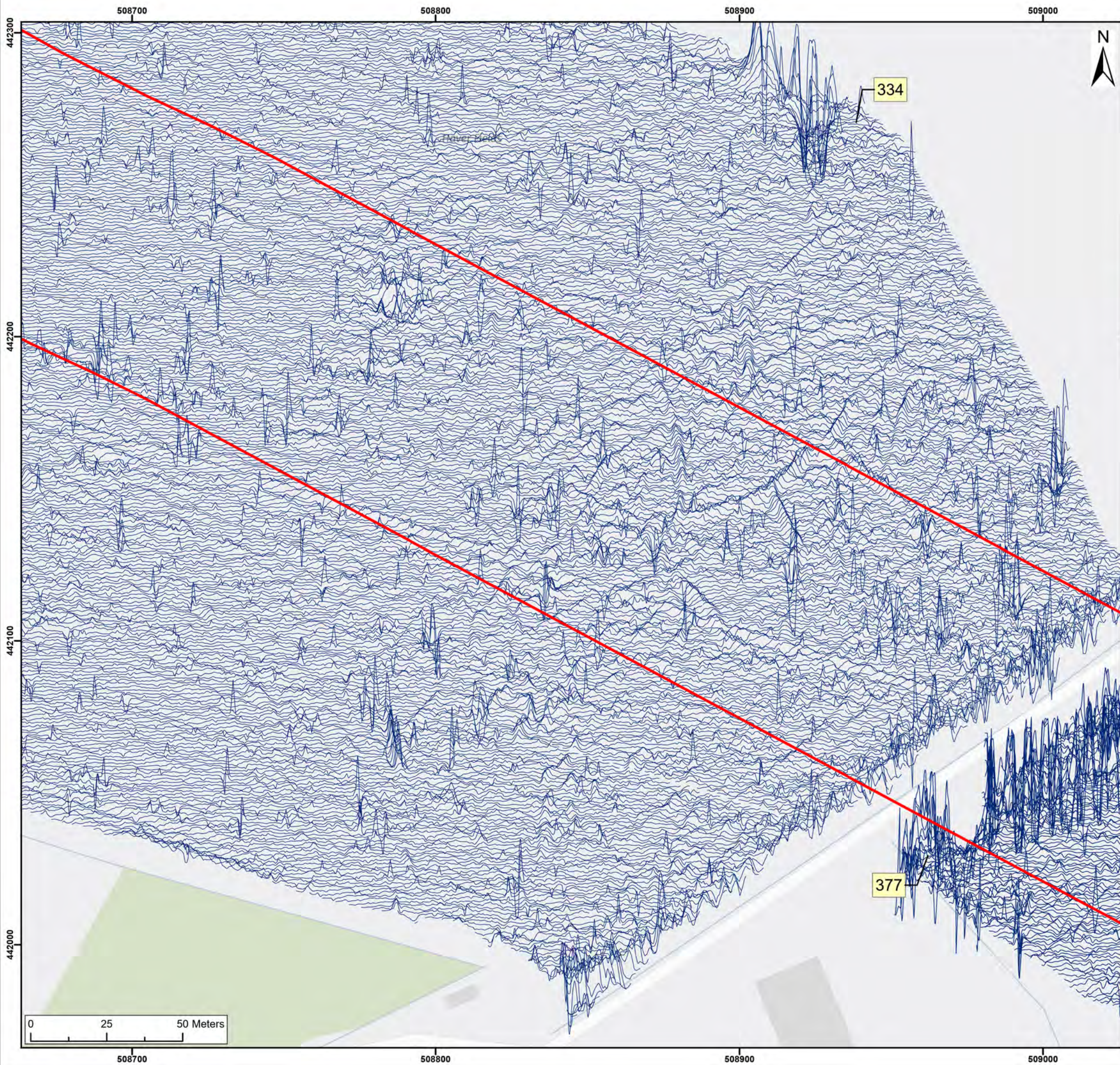
Onshore Development Area

50nT

-50nT

SX	P08	25/10/2024	Draft	SO	AG	JL
SUI	REV	DATE	DESCRIPTION	DRW	CHK	APR
Title:  Archive XY Trace Plot: 1246, 377						
Figure:22-7-150		Drawing No: PB2340-AOC-ZZ-ZZ-DR-Z-0150				
Co-ordinate system: British National Grid			Page Size: A3	Scale: 1:1,250		
Project:  Dogger Bank South Offshore Wind Farms			Report:  Archaeological Geophysical Survey Report			





Legend:

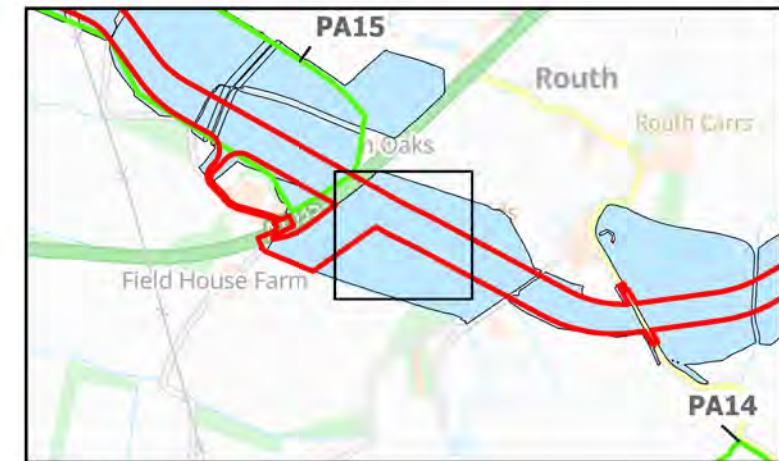
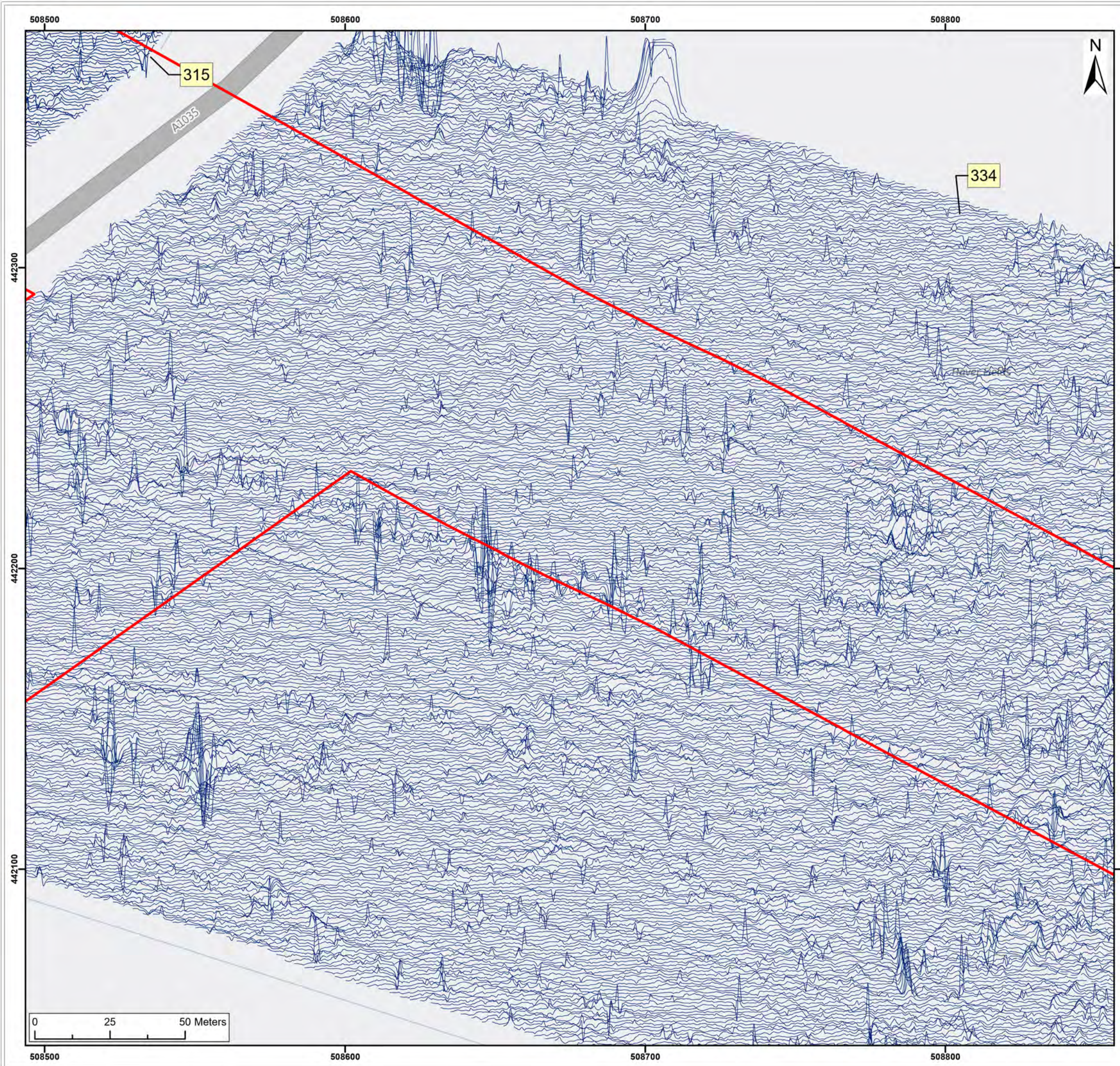
Onshore Development Area

50nT

-50nT

SX	P08	25/10/2024	Draft		SO	AG	JL
SUI	REV	DATE	DESCRIPTION		DRW	CHK	APR
Title: <div>Archive XY Trace Plot: 337, 334</div>							
Figure:22-7-151		Drawing No: PB2340-AOC-ZZ-ZZ-DR-Z-0151					
Co-ordinate system: British National Grid				Page Size: A3	Scale: 1:1,250		
Project: <div>Dogger Bank South Offshore Wind Farms</div>				Report: <div>Archaeological Geophysical Survey Report</div>			





Legend:

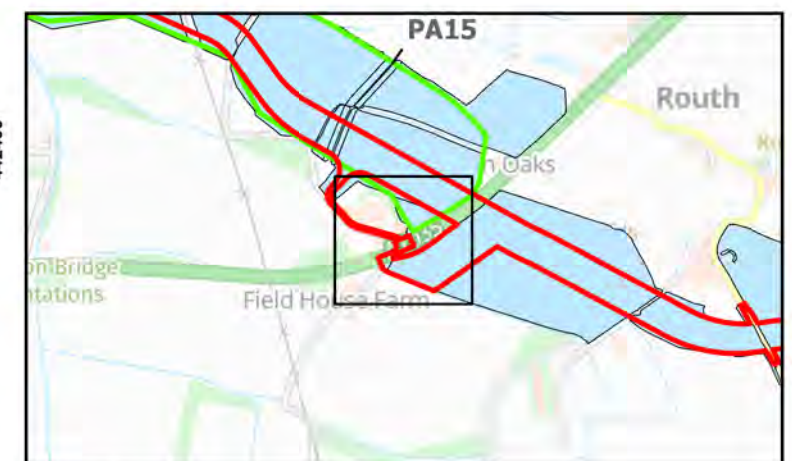
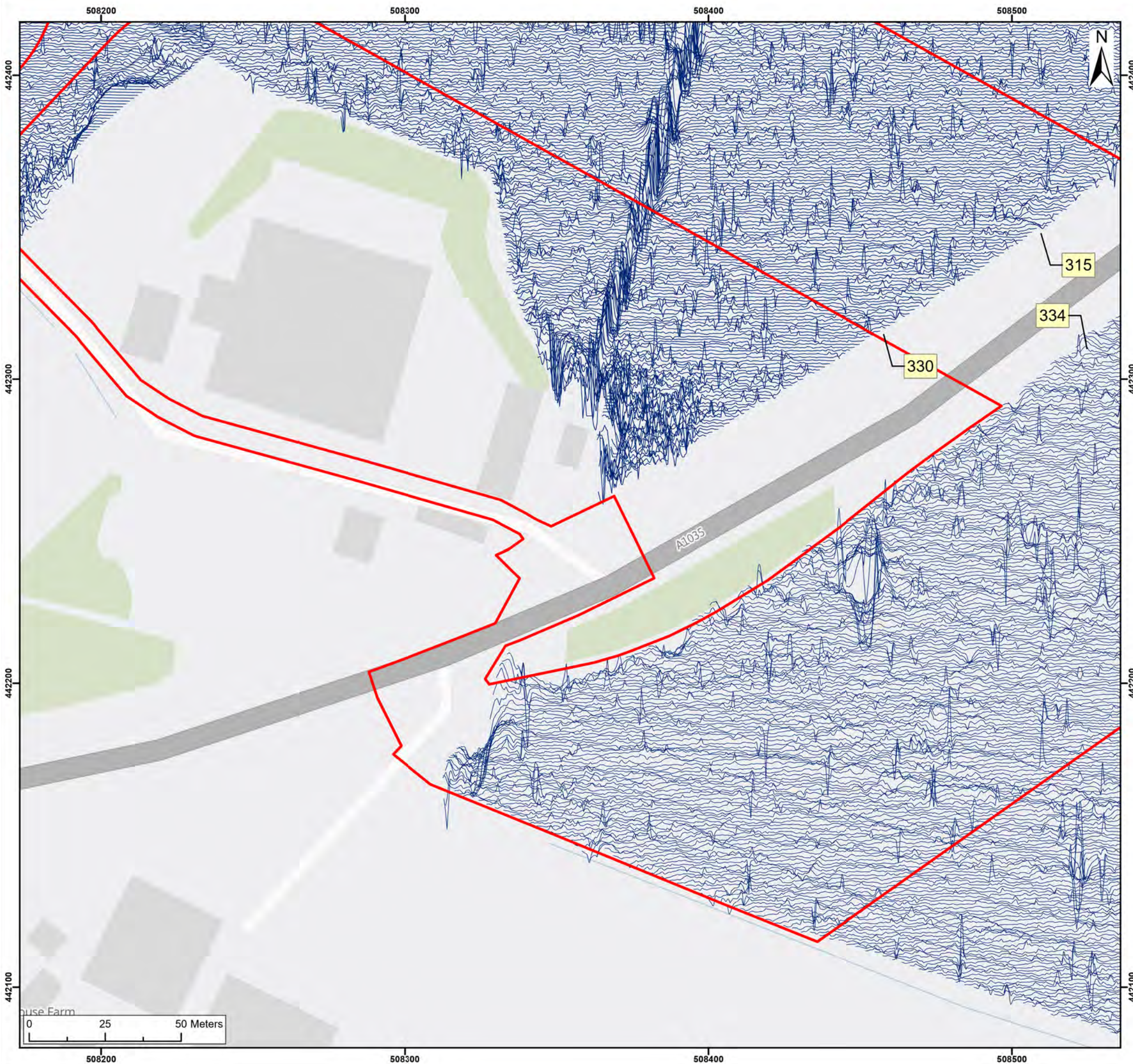
Onshore Development Area

50nT

-50nT

SX	P08	25/10/2024	Draft	SO	AG	JL
SUI	REV	DATE	DESCRIPTION	DRW	CHK	APR
Title: <div>Archive XY Trace Plot: 334</div>						
Figure:22-7-152		Drawing No: PB2340-AOC-ZZ-ZZ-DR-Z-0152				
Co-ordinate system: British National Grid			Page Size: A3	Scale: 1:1,250		
Project: <div>Dogger Bank South Offshore Wind Farms</div>			Report: <div>Archaeological Geophysical Survey Report</div>			





Legend:

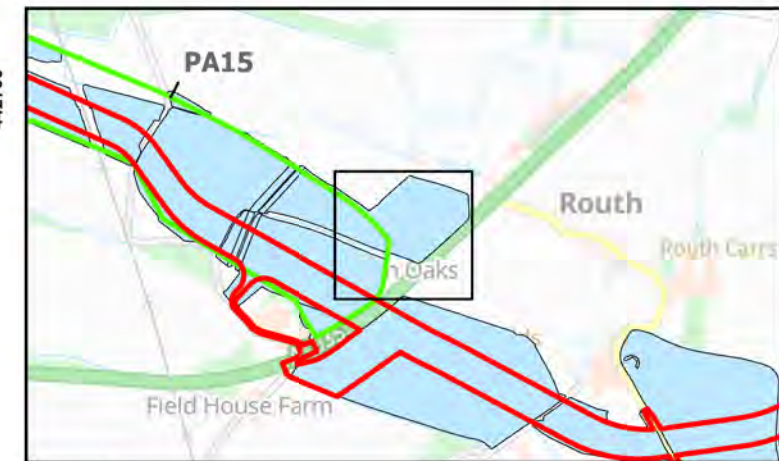

Onshore Development Area

50nT

-50nT

SX	P08	25/10/2024	Draft		SO	AG	JL
SUI	REV	DATE	DESCRIPTION		DRW	CHK	APR
Title:  Archive XY Trace Plot: 334, 330, 315							
Figure:22-7-153		Drawing No: PB2340-AOC-ZZ-ZZ-DR-Z-0153					
Co-ordinate system: British National Grid				Page Size: A3	Scale: 1:1,250		
Project:  Dogger Bank South Offshore Wind Farms				Report:  Archaeological Geophysical Survey Report			





Legend:  
[Red Line] Onshore Development Area

50nT  
-50nT

SX	P08	25/10/2024	Draft	SO	AG	JL
SUI	REV	DATE	DESCRIPTION	DRW	CHK	APR

Title:  
Archive XY Trace Plot:  
315, 307

Figure:22-7-154 Drawing No: PB2340-AOC-ZZ-ZZ-DR-Z-0154

Co-ordinate system:  
British National Grid


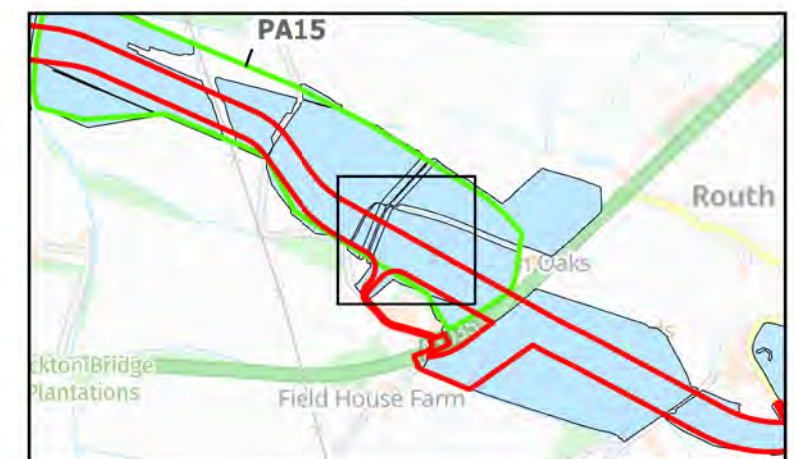
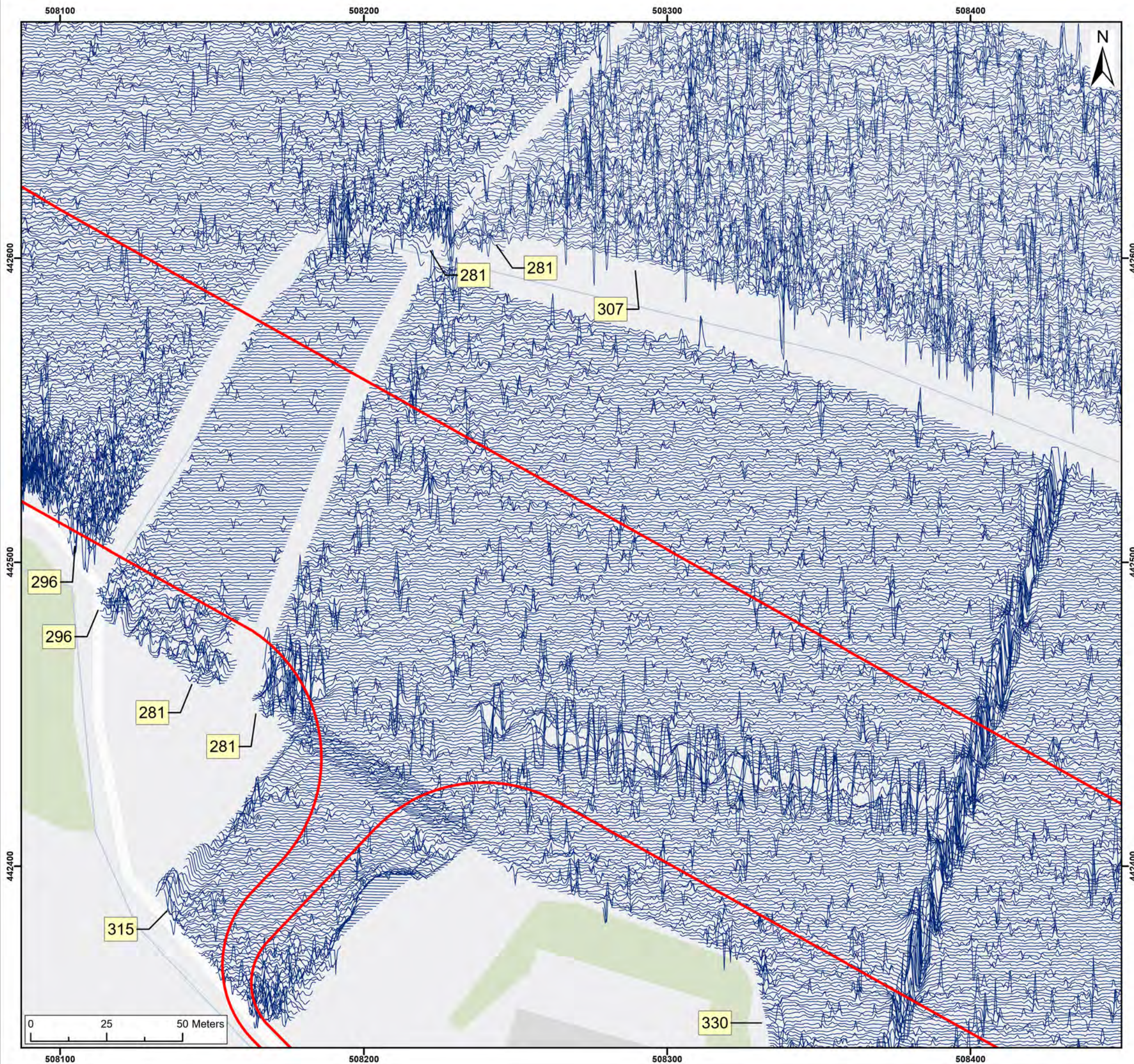
Page Size:  
A3

Scale:  
1:1,250

Project:  
Dogger Bank South  
Offshore Wind Farms

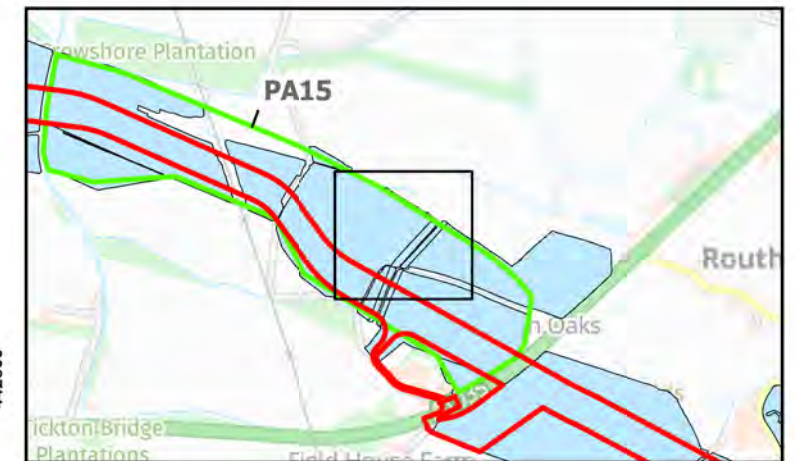
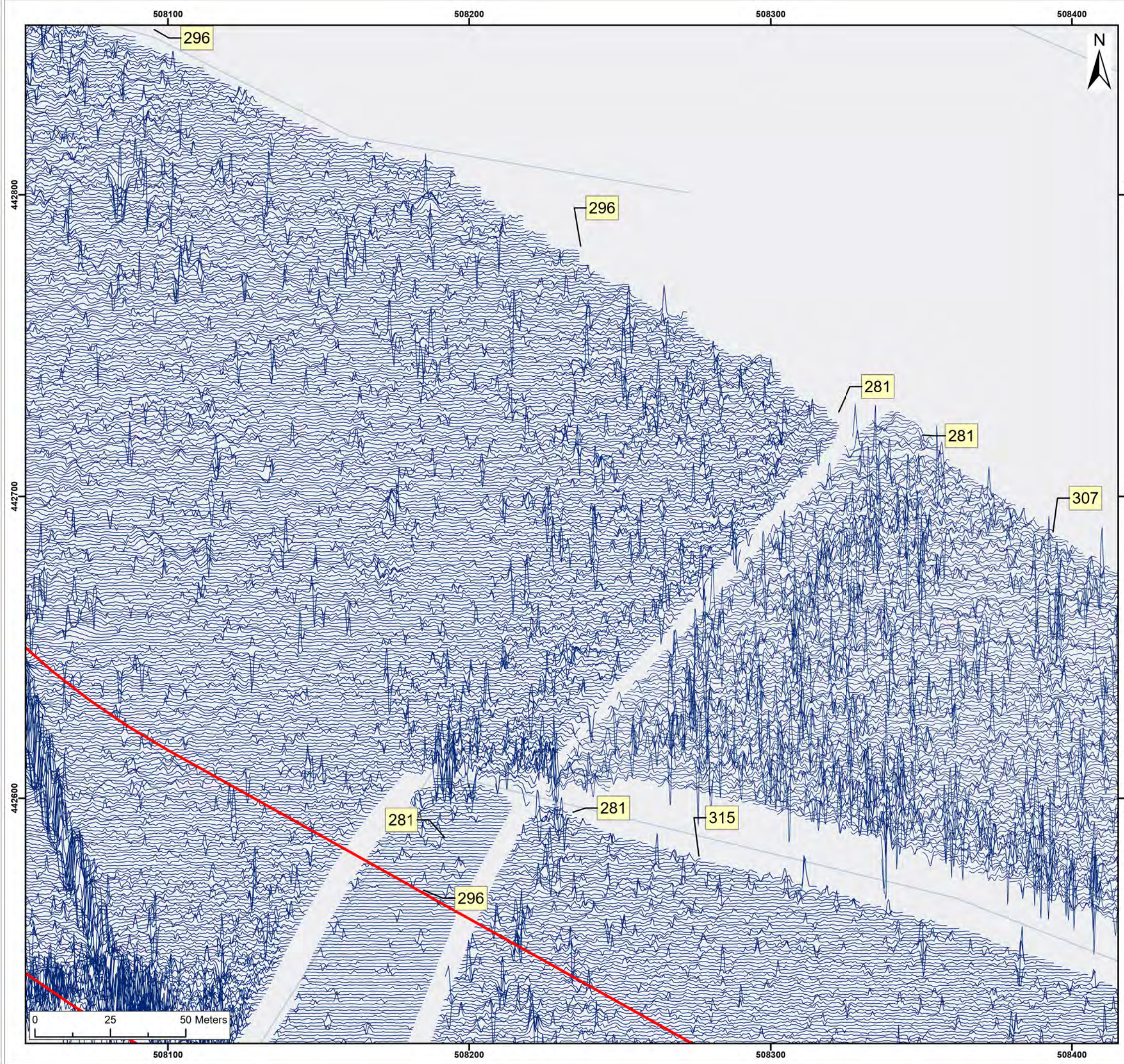
Report:  
Archaeological Geophysical  
Survey Report





SX	P08	25/10/2024	Draft		SO	AG	JL
SUI	REV	DATE	DESCRIPTION		DRW	CHK	APR
Title:  Archive XY Trace Plot: 315, 307, 281							
Figure:22-7-155		Drawing No: PB2340-AOC-ZZ-ZZ-DR-Z-0155					
Co-ordinate system: British National Grid				Page Size: A3	Scale: 1:1,250		
Project:  Dogger Bank South Offshore Wind Farms				Report:  Archaeological Geophysical Survey Report			





Legend:

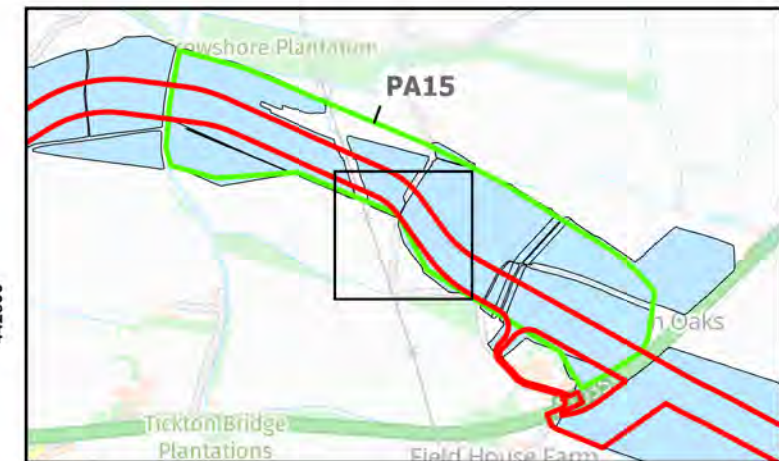
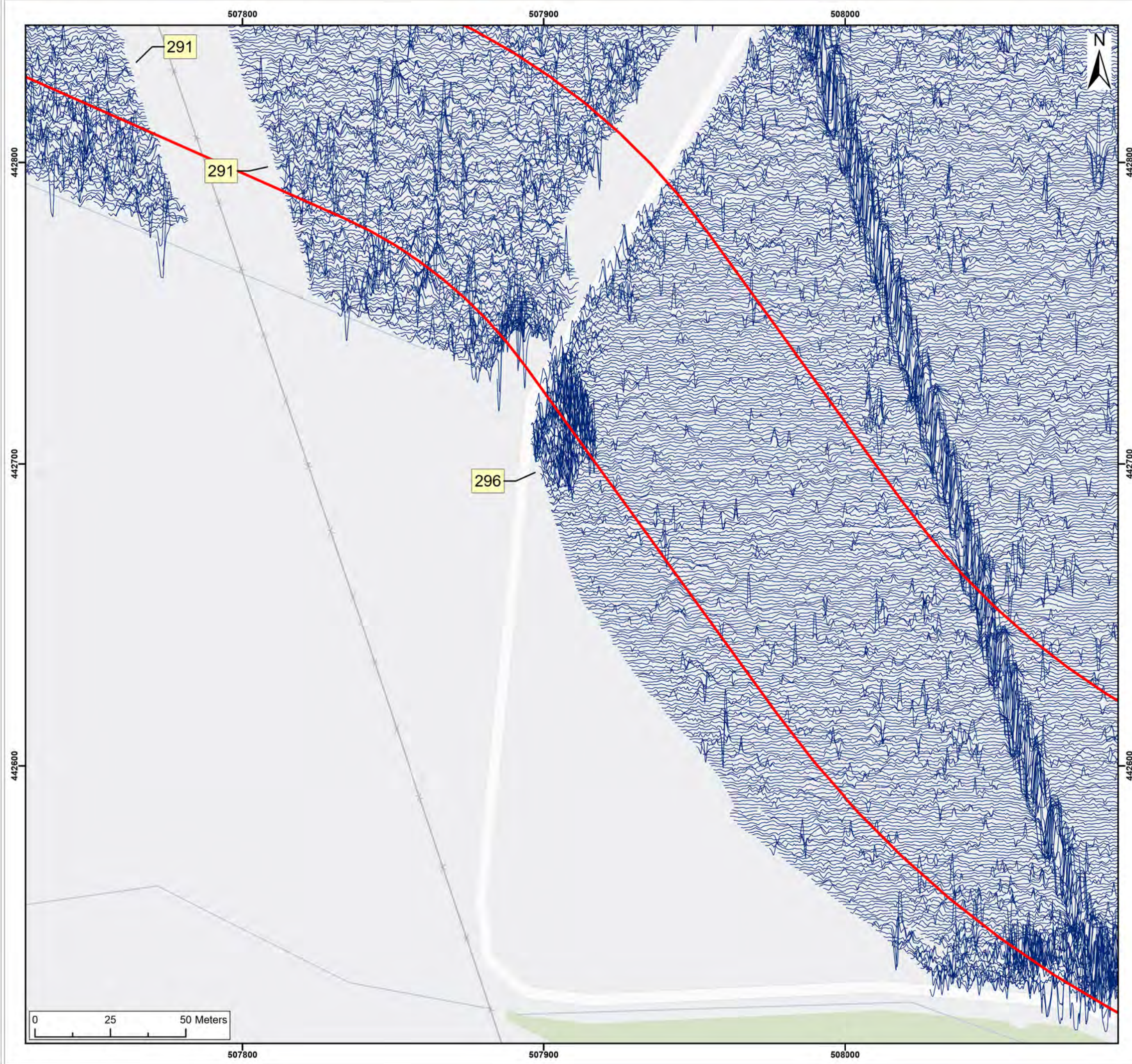
Onshore Development Area

50nT

-50nT

SX	P08	25/10/2024	Draft	SO	AG	JL
SUI	REV	DATE	DESCRIPTION	DRW	CHK	APR
Title: <div>Archive XY Trace Plot: 296</div>						
Figure:22-7-156		Drawing No: PB2340-AOC-ZZ-ZZ-DR-Z-0156				
Co-ordinate system: British National Grid			Page Size: A3	Scale: 1:1,250		
Project: <div>Dogger Bank South Offshore Wind Farms</div>			Report: <div>Archaeological Geophysical Survey Report</div>			





Legend:

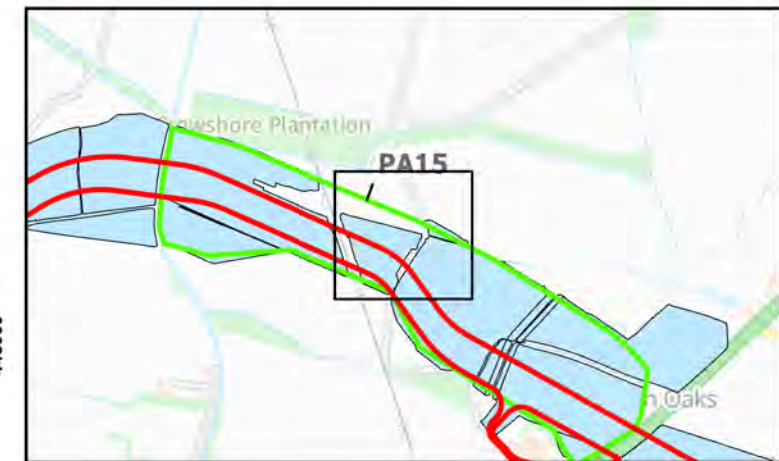
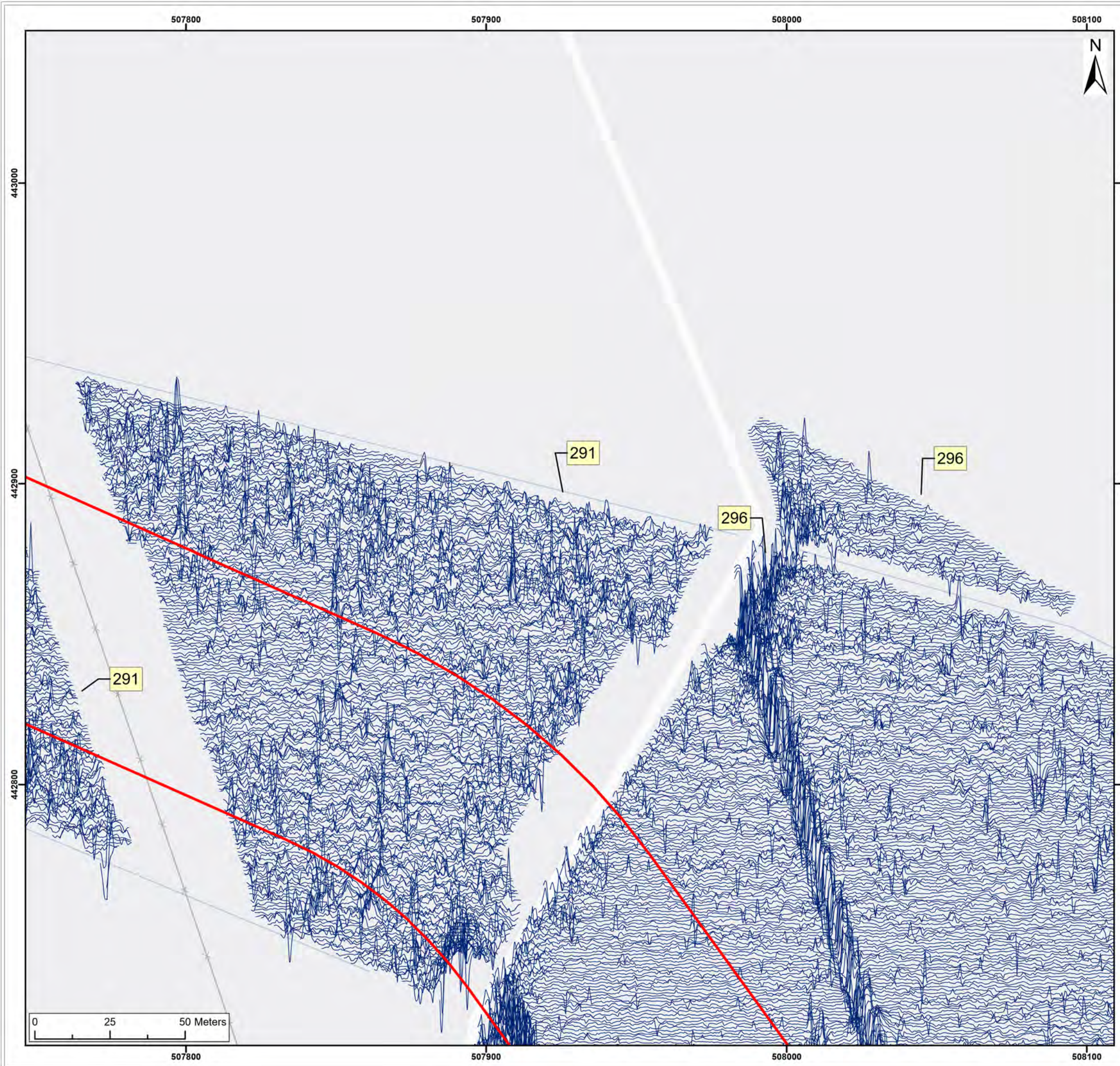
Onshore Development Area

50nT

-50nT

SX	P08	25/10/2024	Draft		SO	AG	JL
SUI	REV	DATE	DESCRIPTION		DRW	CHK	APR
Title:  Archive XY Trace Plot: 296, 291							
Figure:22-7-157		Drawing No: PB2340-AOC-ZZ-ZZ-DR-Z-0157					
Co-ordinate system: British National Grid				Page Size: A3	Scale: 1:1,250		
Project:  Dogger Bank South Offshore Wind Farms				Report:  Archaeological Geophysical Survey Report			





Legend:

Onshore Development Area

50nT

-50nT

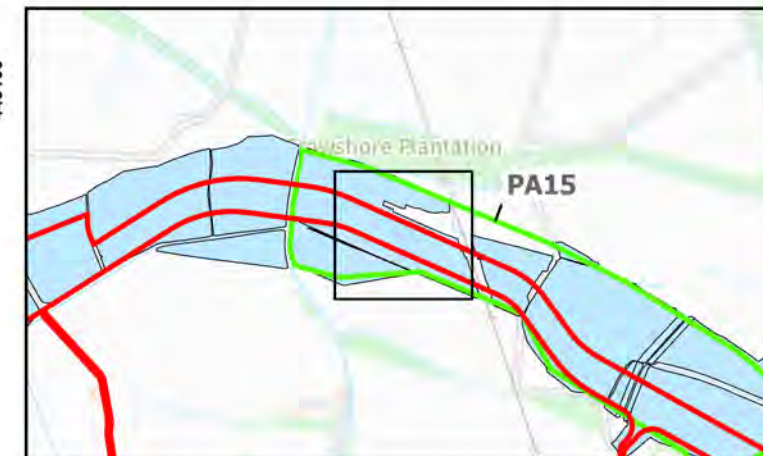
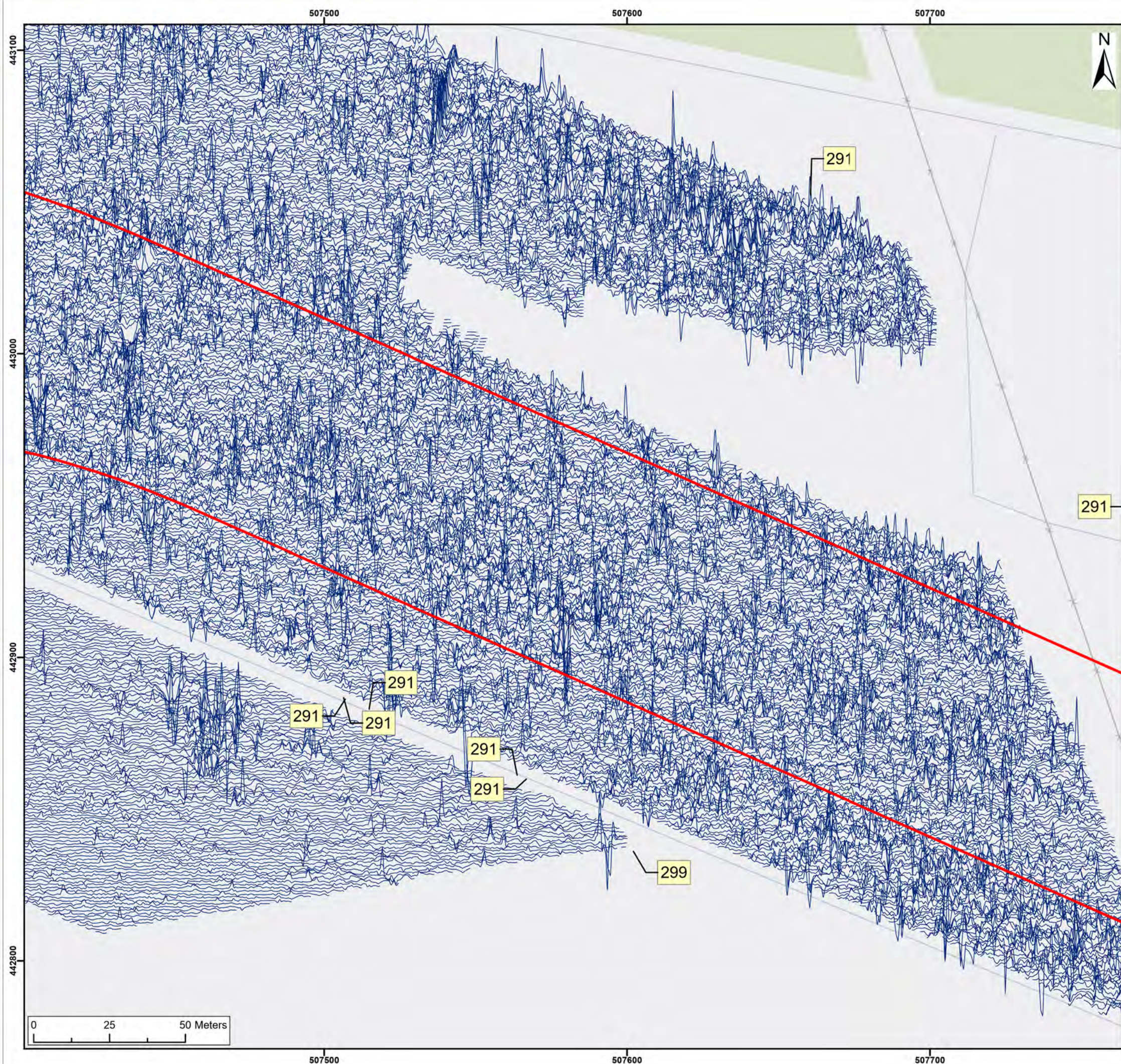
SX	P08	25/10/2024	Draft	SO	AG	JL
SUI	REV	DATE	DESCRIPTION	DRW	CHK	APR

Title:

Archive XY Trace Plot:  
296, 291

Figure:22-7-158		Drawing No: PB2340-AOC-ZZ-ZZ-DR-Z-0158	
Co-ordinate system: British National Grid		Page Size: A3	Scale: 1:1,250
Project:  Dogger Bank South Offshore Wind Farms		Report:  Archaeological Geophysical Survey Report	





Legend:  
 Onshore Development Area

50nT  
-50nT

SX	P08	25/10/2024	Draft		SO	AG	JL
SUI	REV	DATE	DESCRIPTION		DRW	CHK	APR

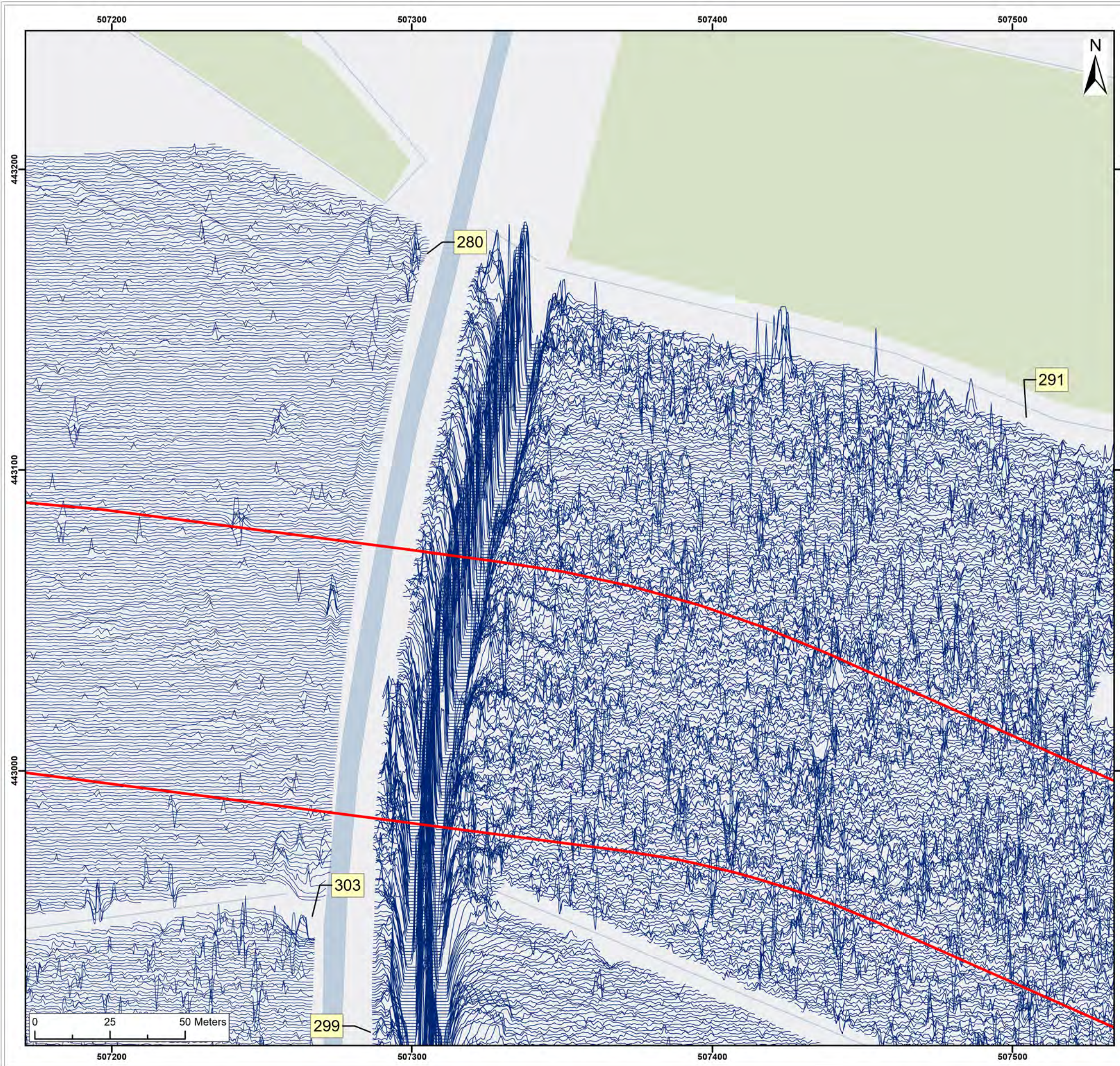
Title:  
Archive XY Trace Plot:  
291, 299

Figure:22-7-159 Drawing No: PB2340-AOC-ZZ-ZZ-DR-Z-0159

Co-ordinate system: British National Grid	Page Size: A3	Scale: 1:1,250
--	------------------	-------------------

Project: Dogger Bank South Offshore Wind Farms	Report: Archaeological Geophysical Survey Report
--	--





Legend:

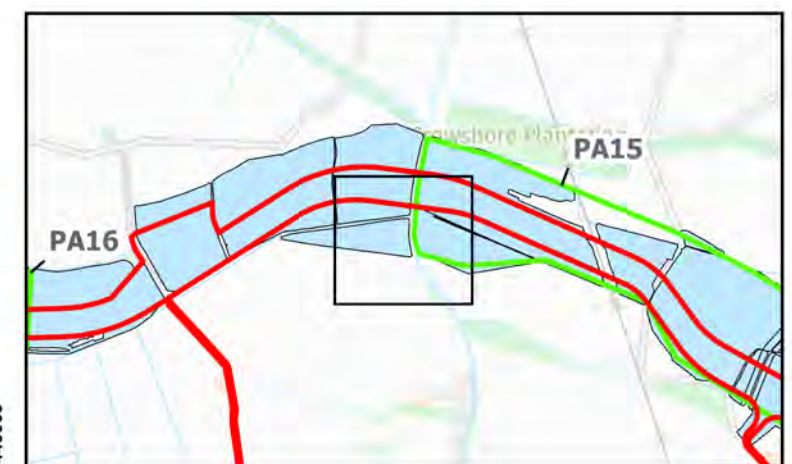
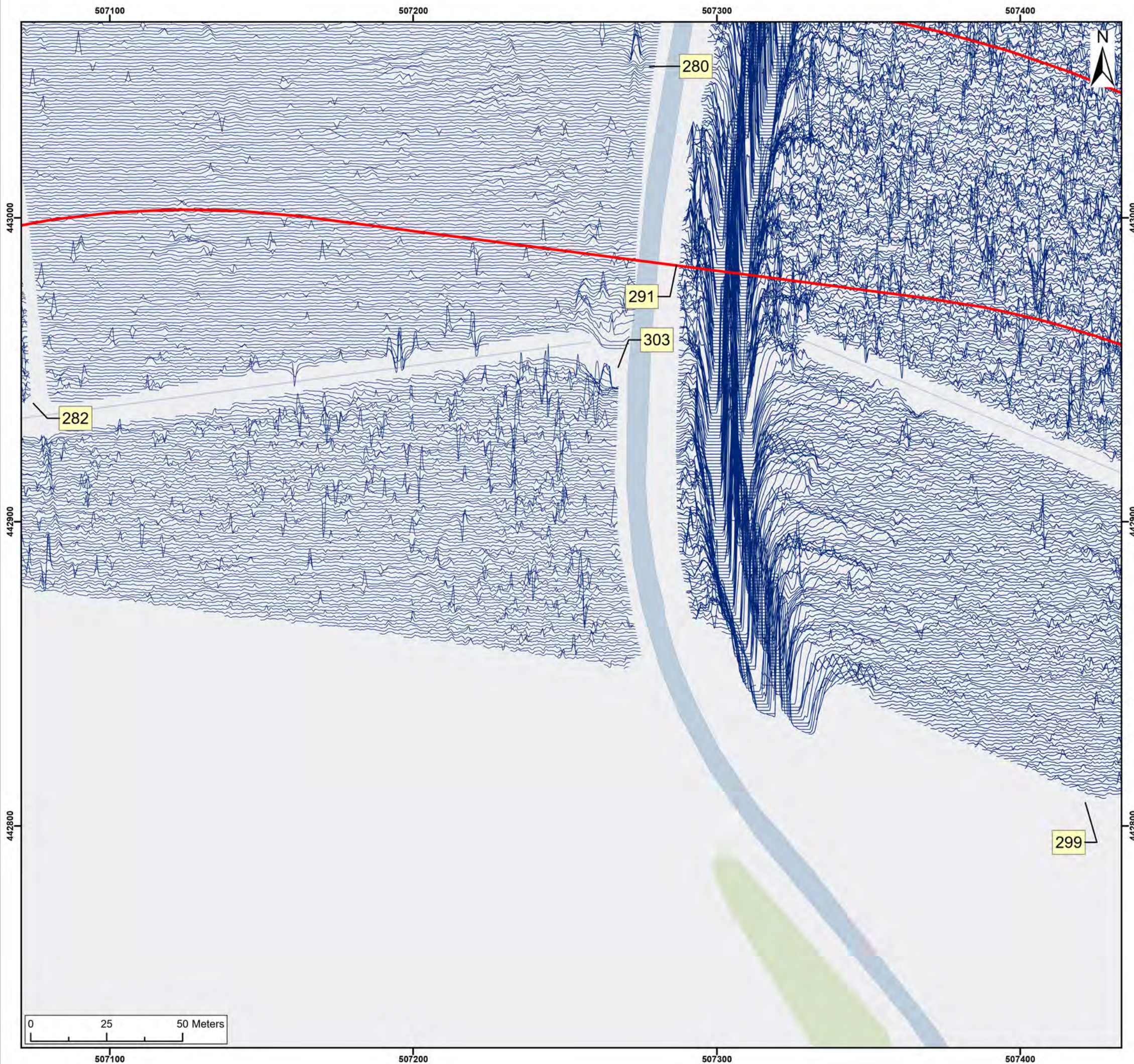
Onshore Development Area

50nT

-50nT

SX	P08	25/10/2024	Draft		SO	AG	JL
SUI	REV	DATE	DESCRIPTION		DRW	CHK	APR
Title:  Archive XY Trace Plot: 291, 299, 280, 303							
Figure:22-7-160		Drawing No: PB2340-AOC-ZZ-ZZ-DR-Z-0160					
Co-ordinate system: British National Grid				Page Size: A3	Scale: 1:1,250		
Project:  Dogger Bank South Offshore Wind Farms				Report:  Archaeological Geophysical Survey Report			





Legend:

Onshore Development Area

50nT

-50nT

SX	P08	25/10/2024	Draft	SO	AG	JL
SUI	REV	DATE	DESCRIPTION	DRW	CHK	APR

Title:

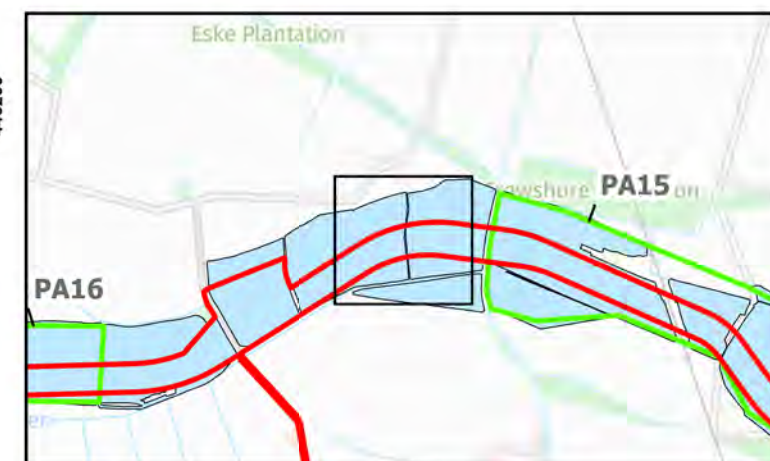
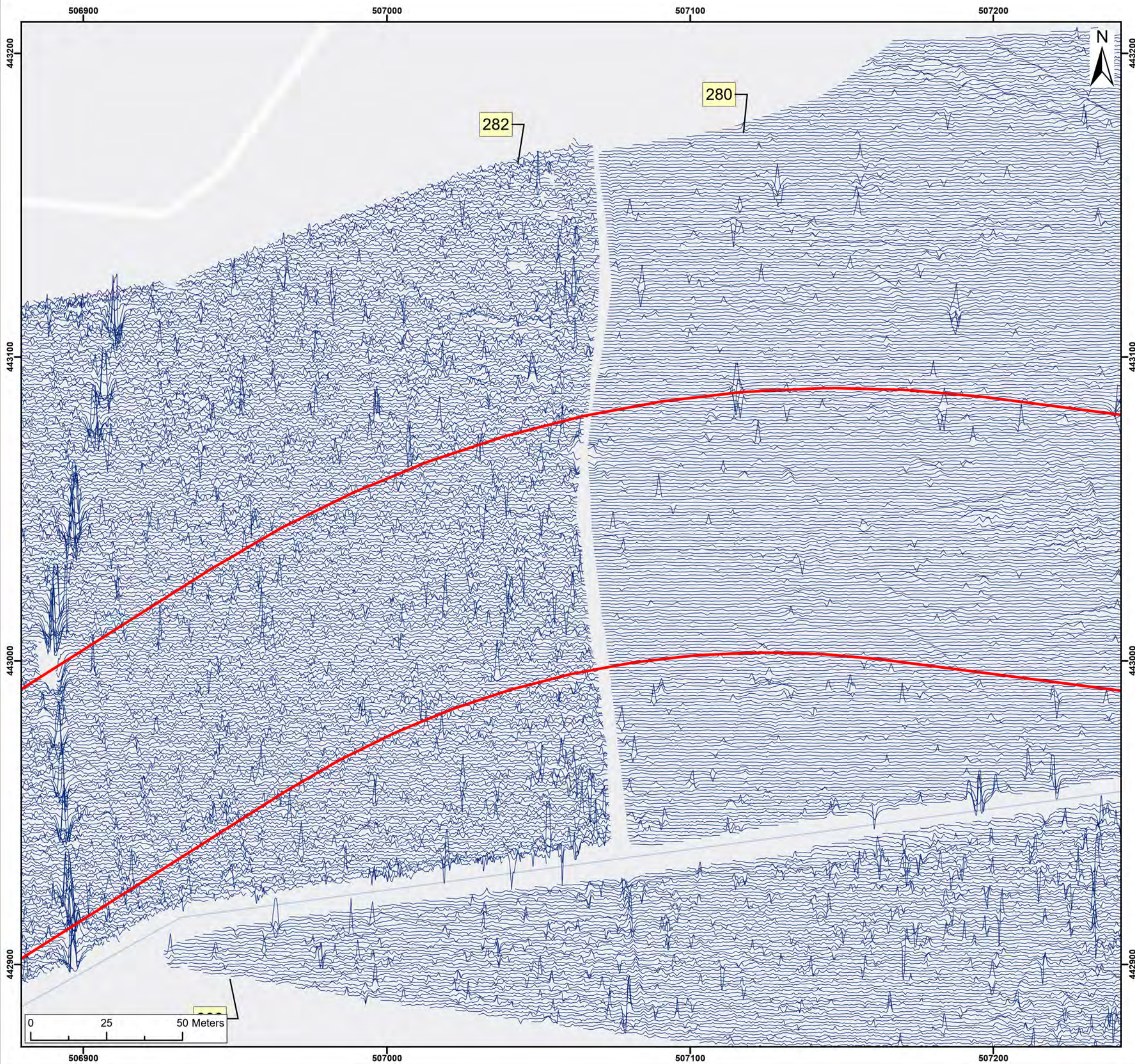
Archive XY Trace Plot:  
291, 299, 280, 303

Figure:22-7-161 Drawing No: PB2340-AOC-ZZ-ZZ-DR-Z-0161

Co-ordinate system: British National Grid	Page Size: A3	Scale: 1:1,250
--	------------------	-------------------

Project: Dogger Bank South Offshore Wind Farms	Report: Archaeological Geophysical Survey Report
--	--





Legend:

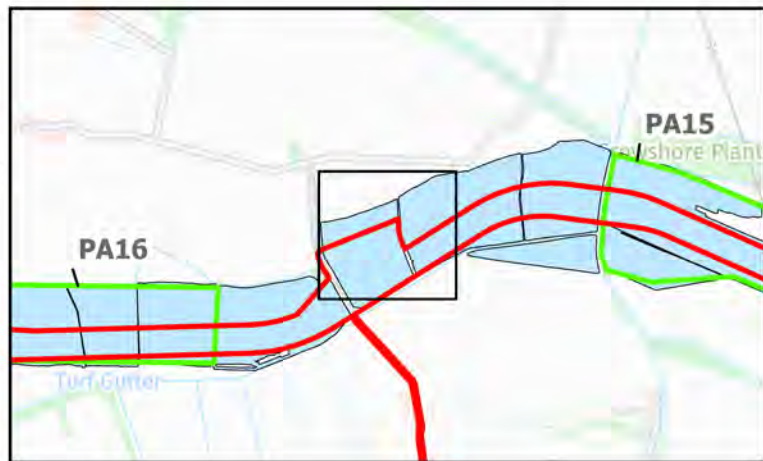
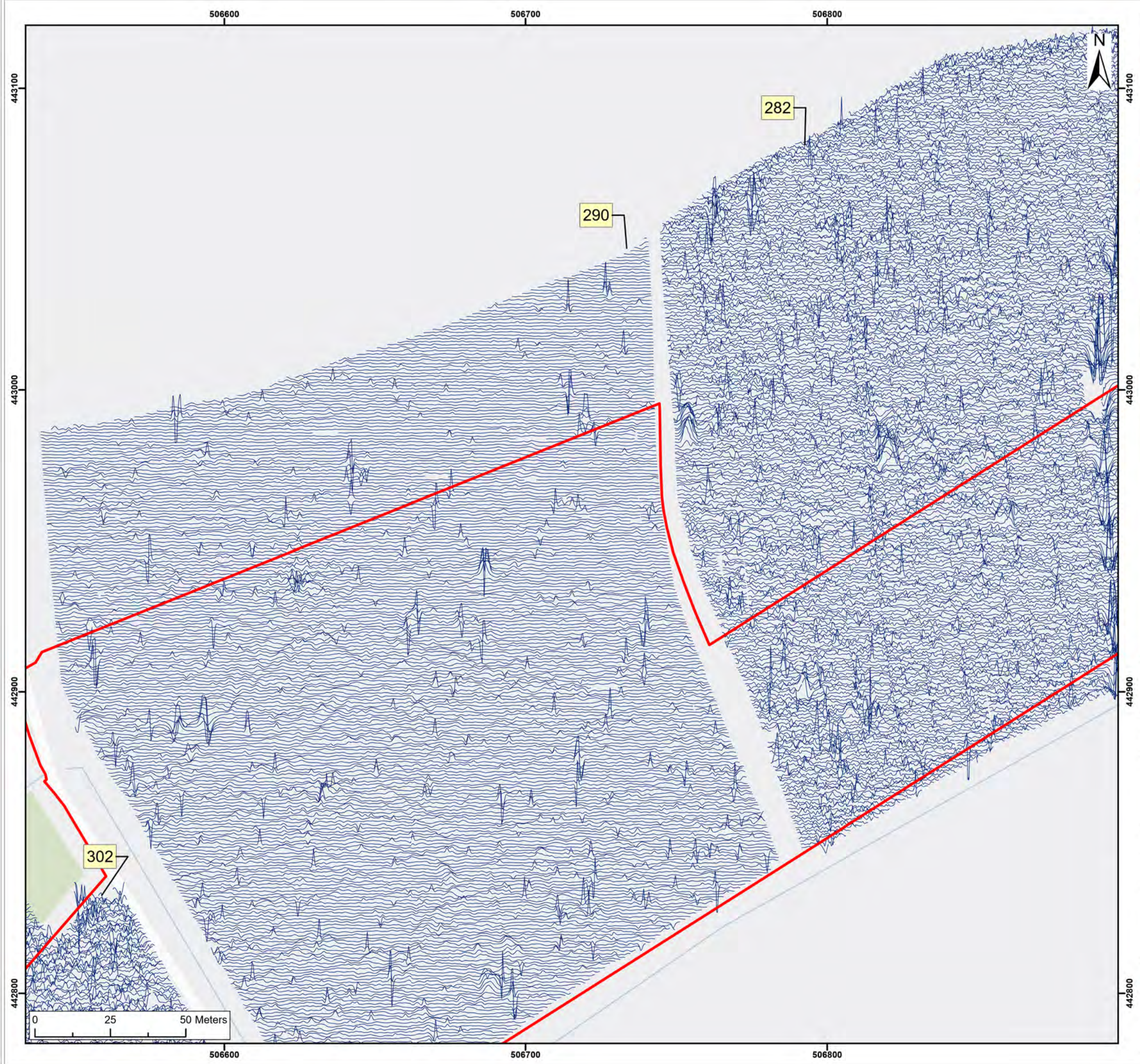
Onshore Development Area

50nT

-50nT

SX	P08	25/10/2024	Draft		SO	AG	JL
SUI	REV	DATE	DESCRIPTION		DRW	CHK	APP
Title:  Archive XY Trace Plot: 280, 303, 282							
Figure:22-7-162		Drawing No: PB2340-AOC-ZZ-ZZ-DR-Z-0162					
Co-ordinate system: British National Grid				Page Size: A3	Scale: 1:1,250		
Project:  Dogger Bank South Offshore Wind Farms				Report:  Archaeological Geophysical Survey Report			





Legend:

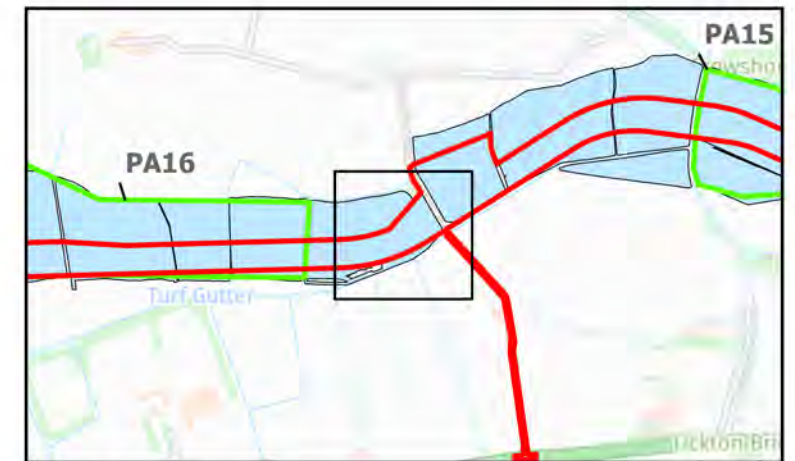
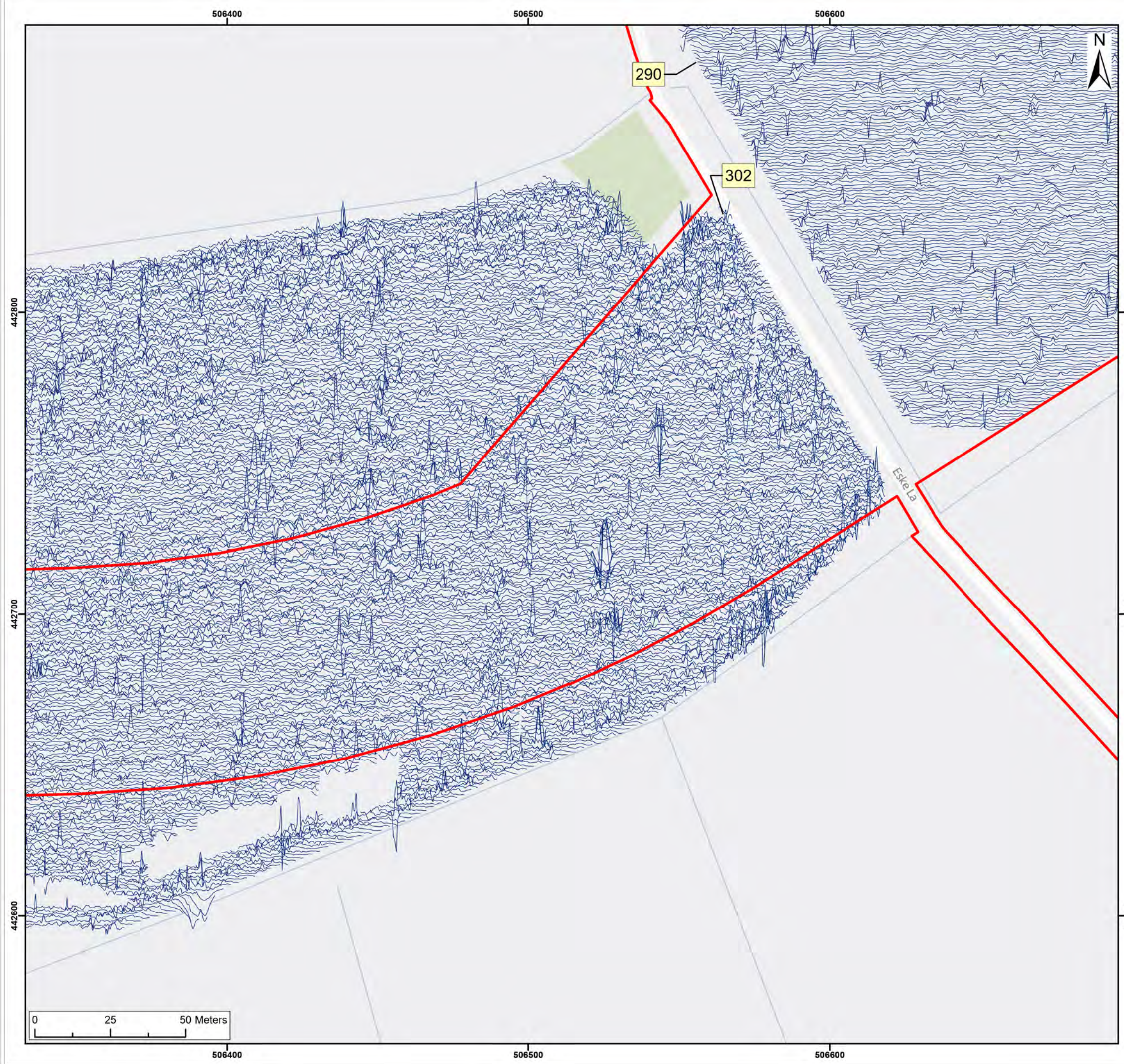
Onshore Development Area

50nT

-50nT

SX	P08	25/10/2024	Draft		SO	AG	JL
SUI	REV	DATE	DESCRIPTION		DRW	CHK	APR
Title: <div>Archive XY Trace Plot: 282, 290</div>							
Figure:22-7-163		Drawing No: PB2340-AOC-ZZ-ZZ-DR-Z-0163					
Co-ordinate system: British National Grid				Page Size: A3	Scale: 1:1,250		
Project: Dogger Bank South Offshore Wind Farms				Report: Archaeological Geophysical Survey Report			





Legend:

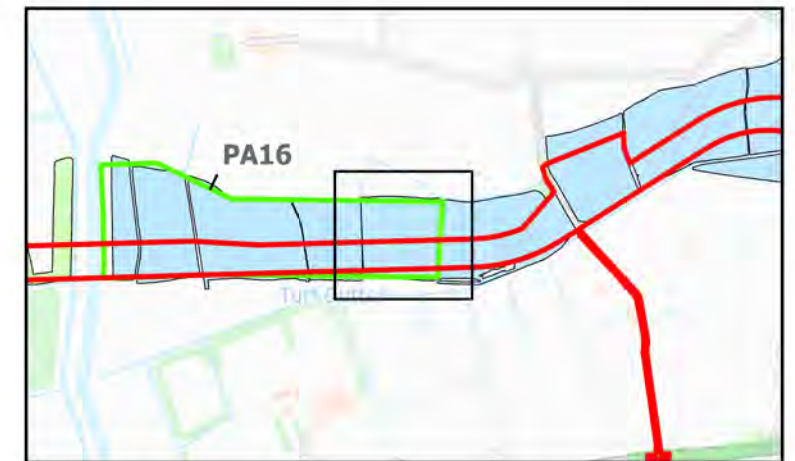

Onshore Development Area

50nT

-50nT

SX	P08	25/10/2024	Draft	SO	AG	JL
SUI	REV	DATE	DESCRIPTION	DRW	CHK	APR
Title:  Archive XY Trace Plot: 290, 302						
Figure:22-7-164		Drawing No: PB2340-AOC-ZZ-ZZ-DR-Z-0164				
Co-ordinate system: British National Grid			Page Size: A3	Scale: 1:1,250		
Project:  Dogger Bank South Offshore Wind Farms			Report:  Archaeological Geophysical Survey Report			





Legend:

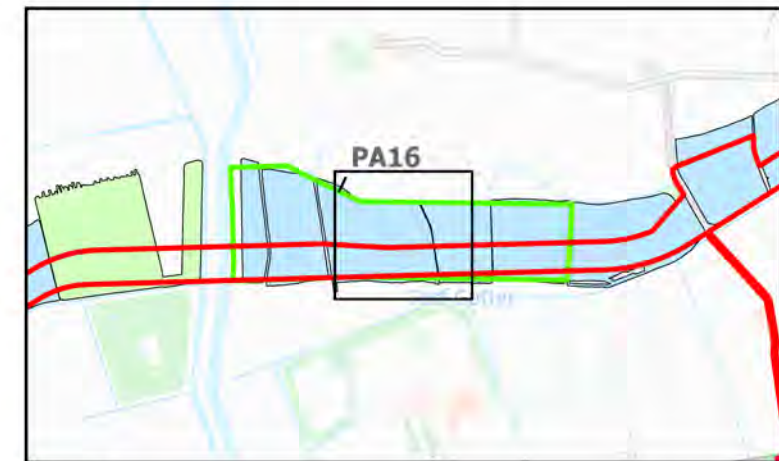

Onshore Development Area

50nT

-50nT

SX	P08	25/10/2024	Draft	SO	AG	JL
SUI	REV	DATE	DESCRIPTION	DRW	CHK	APR
Title:  Archive XY Trace Plot: 302, 300, 297						
Figure:22-7-165		Drawing No: PB2340-AOC-ZZ-ZZ-DR-Z-0165				
Co-ordinate system: British National Grid			Page Size: A3	Scale: 1:1,250		
Project:  Dogger Bank South Offshore Wind Farms			Report:  Archaeological Geophysical Survey Report			





Legend:

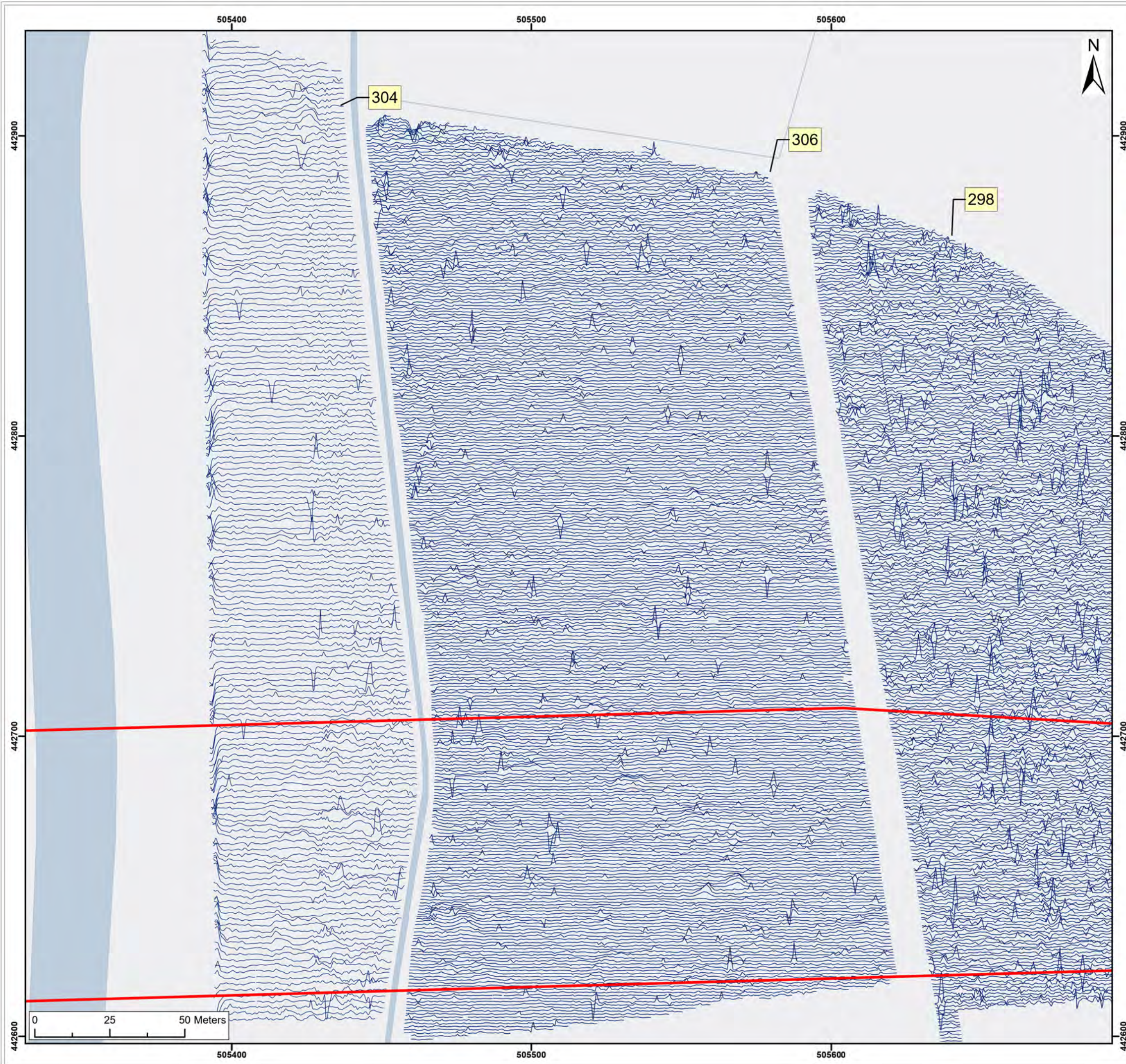
Onshore Development Area

50nT

-50nT

SX	P08	25/10/2024	Draft		SO	AG	JL
SUI	REV	DATE	DESCRIPTION		DRW	CHK	APR
Title:  Archive XY Trace Plot: 297, 298							
Figure:22-7-166		Drawing No: PB2340-AOC-ZZ-ZZ-DR-Z-0166					
Co-ordinate system: British National Grid				Page Size: A3	Scale: 1:1,250		
Project:  Dogger Bank South Offshore Wind Farms				Report:  Archaeological Geophysical Survey Report			





Legend:

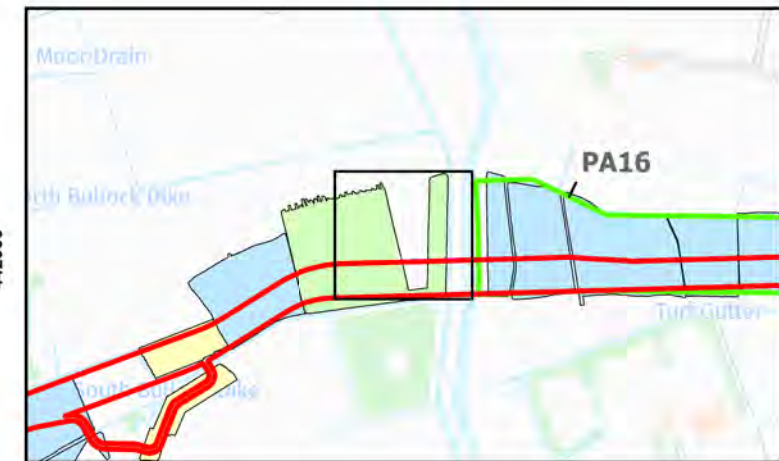

Onshore Development Area

50nT

-50nT

SX	P08	25/10/2024	Draft		SO	AG	JL
SUI	REV	DATE	DESCRIPTION		DRW	CHK	APR
Title: Archive XY Trace Plot: 298, 306, 304							
Figure:22-7-167		Drawing No: PB2340-AOC-ZZ-ZZ-DR-Z-0167					
Co-ordinate system: British National Grid				Page Size: A3		Scale: 1:1,250	
Project: Dogger Bank South Offshore Wind Farms				Report: Archaeological Geophysical Survey Report			





Legend:

- Onshore Development Area
- Unsuitable

50nT

-50nT

SX	P08	25/10/2024	Draft	SO	AG	JL
SUI	REV	DATE	DESCRIPTION	DRW	CHK	APR

Title:


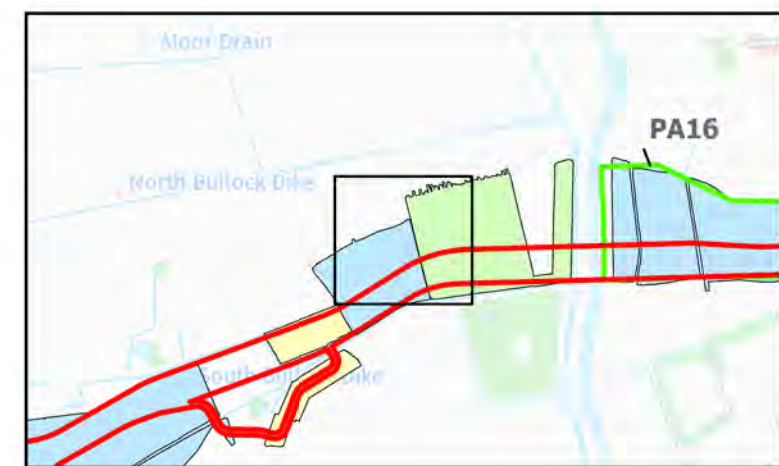
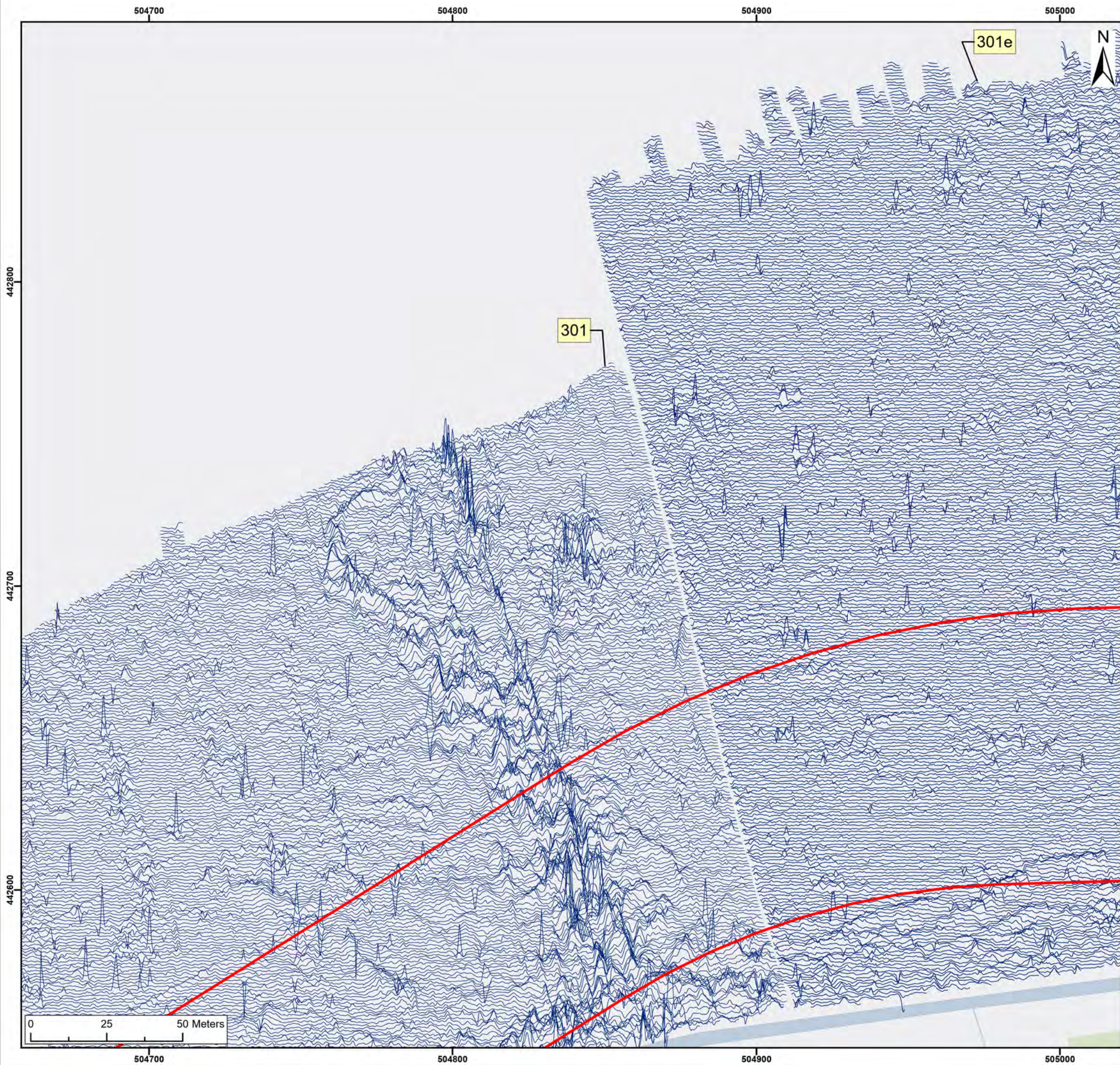
Archive XY Trace Plot:  
301e

Figure:22-7-168 Drawing No: PB2340-AOC-ZZ-ZZ-DR-Z-0168

Co-ordinate system: British National Grid	Page Size: A3	Scale: 1:1,250
--	------------------	-------------------

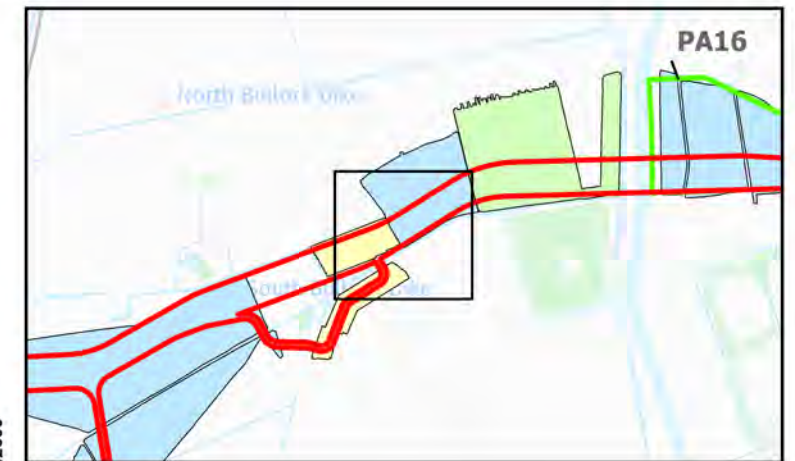
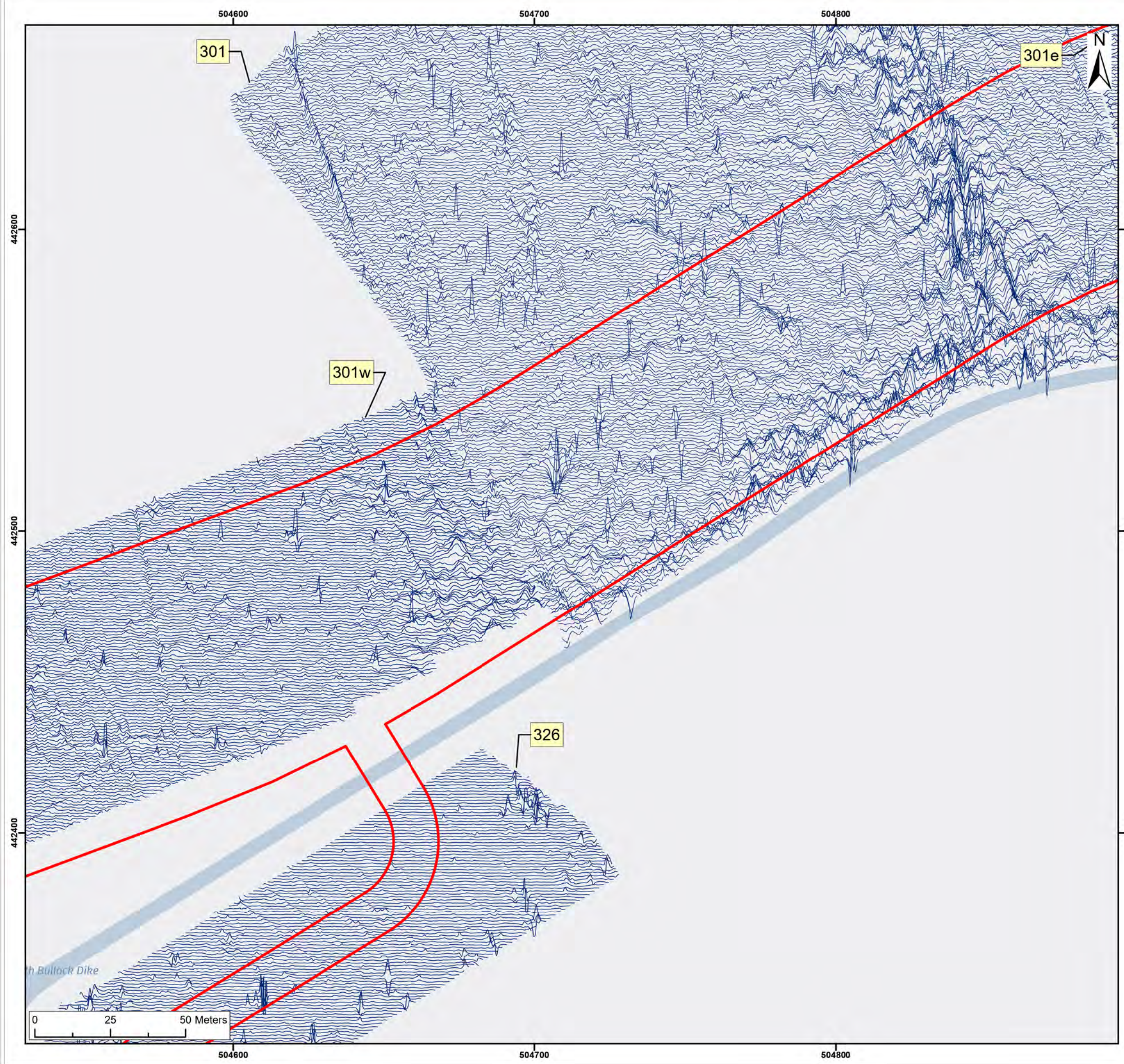
Project: Dogger Bank South Offshore Wind Farms	Report: Archaeological Geophysical Survey Report
--	--





SX	P08	25/10/2024	Draft	SO	AG	JL
SUI	REV	DATE	DESCRIPTION	DRW	CHK	APR
Title: <div>Archive XY Trace Plot: 301e</div>						
Figure:22-7-169		Drawing No: PB2340-AOC-ZZ-ZZ-DR-Z-0169				
Co-ordinate system: British National Grid			Page Size: A3	Scale: 1:1,250		
Project: <div>Dogger Bank South Offshore Wind Farms</div>			Report: <div>Archaeological Geophysical Survey Report</div>			





Legend:

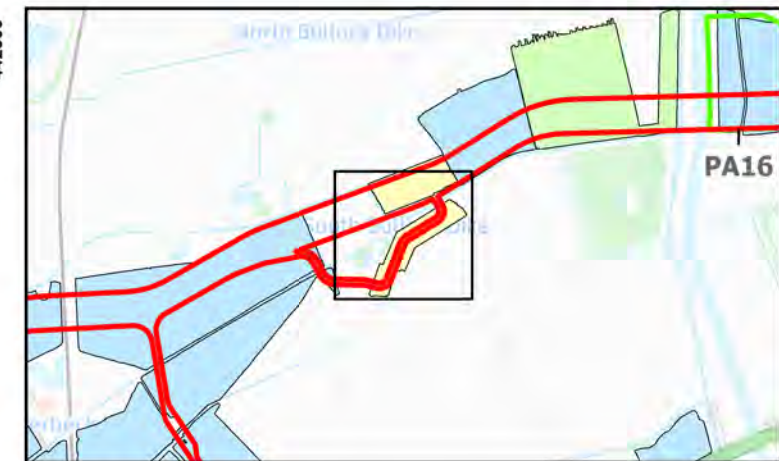
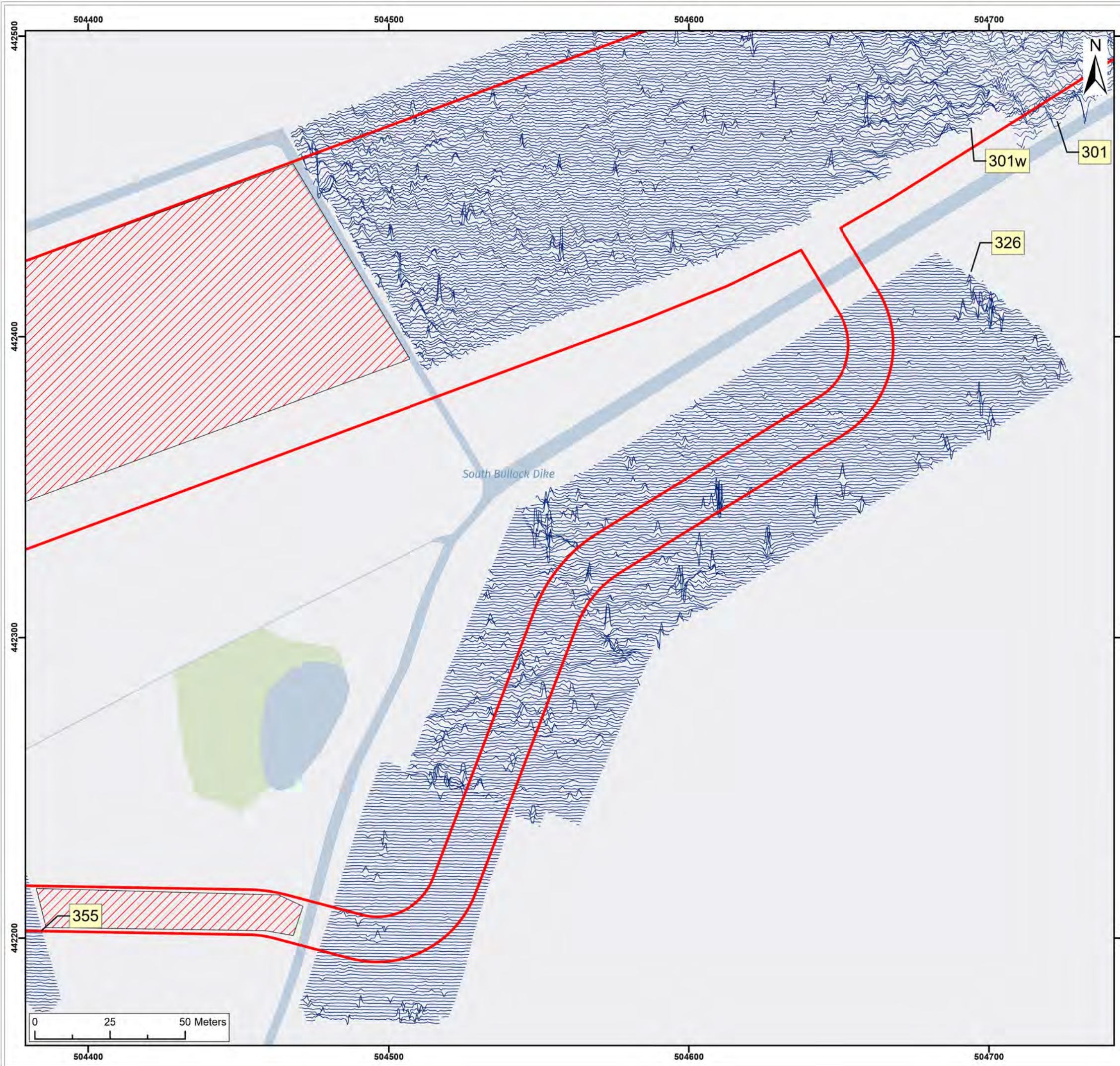
Onshore Development Area

50nT

-50nT

SX	P08	25/10/2024	Draft	SO	AG	JL
SUI	REV	DATE	DESCRIPTION	DRW	CHK	APR
Title: <div>Archive XY Trace Plot: 301</div>						
Figure:22-7-170		Drawing No: PB2340-AOC-ZZ-ZZ-DR-Z-0170				
Co-ordinate system: British National Grid			Page Size: A3	Scale: 1:1,250		
Project: <div>Dogger Bank South Offshore Wind Farms</div>			Report: <div>Archaeological Geophysical Survey Report</div>			





Legend:

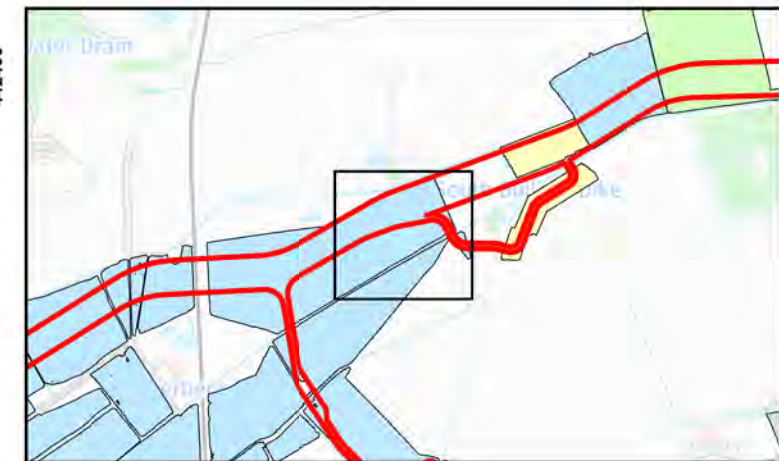
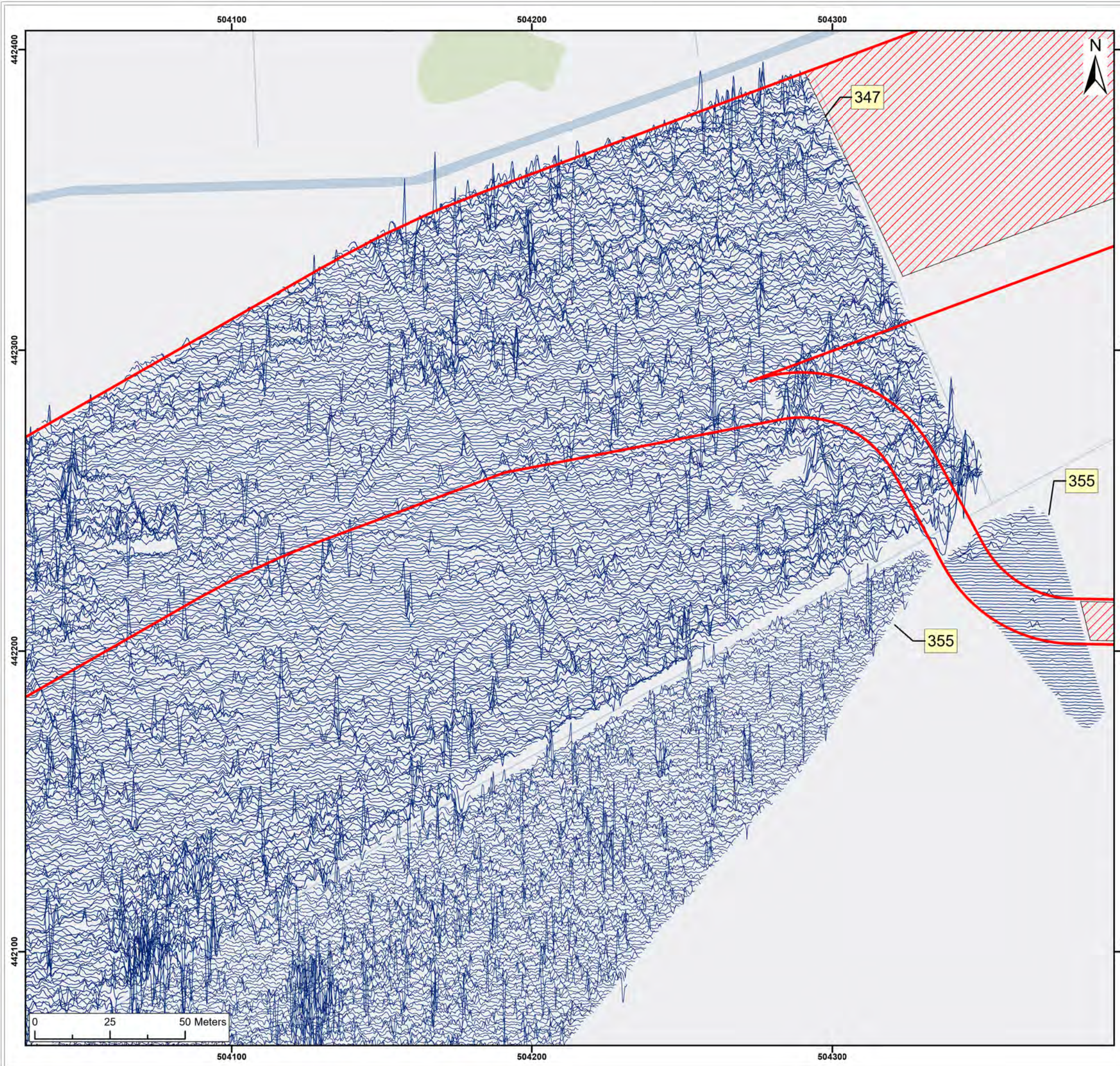
- Onshore Development Area
- Unsuitable

50nT

-50nT

SX	P08	25/10/2024	Draft		SO	AG	JL
SUI	REV	DATE	DESCRIPTION		DRW	CHK	APR
Title:  Archive XY Trace Plot: 326, 355							
Figure:22-7-171		Drawing No: PB2340-AOC-ZZ-ZZ-DR-Z-0171					
Co-ordinate system: British National Grid				Page Size: A3	Scale: 1:1,250		
Project:  Dogger Bank South Offshore Wind Farms				Report:  Archaeological Geophysical Survey Report			





Legend:

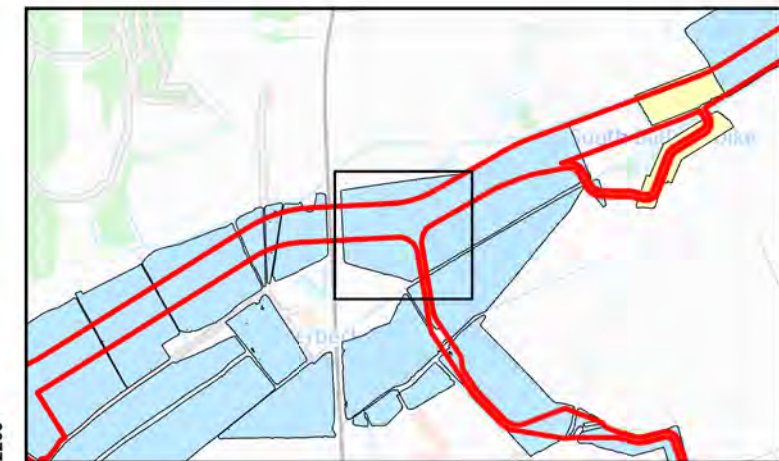
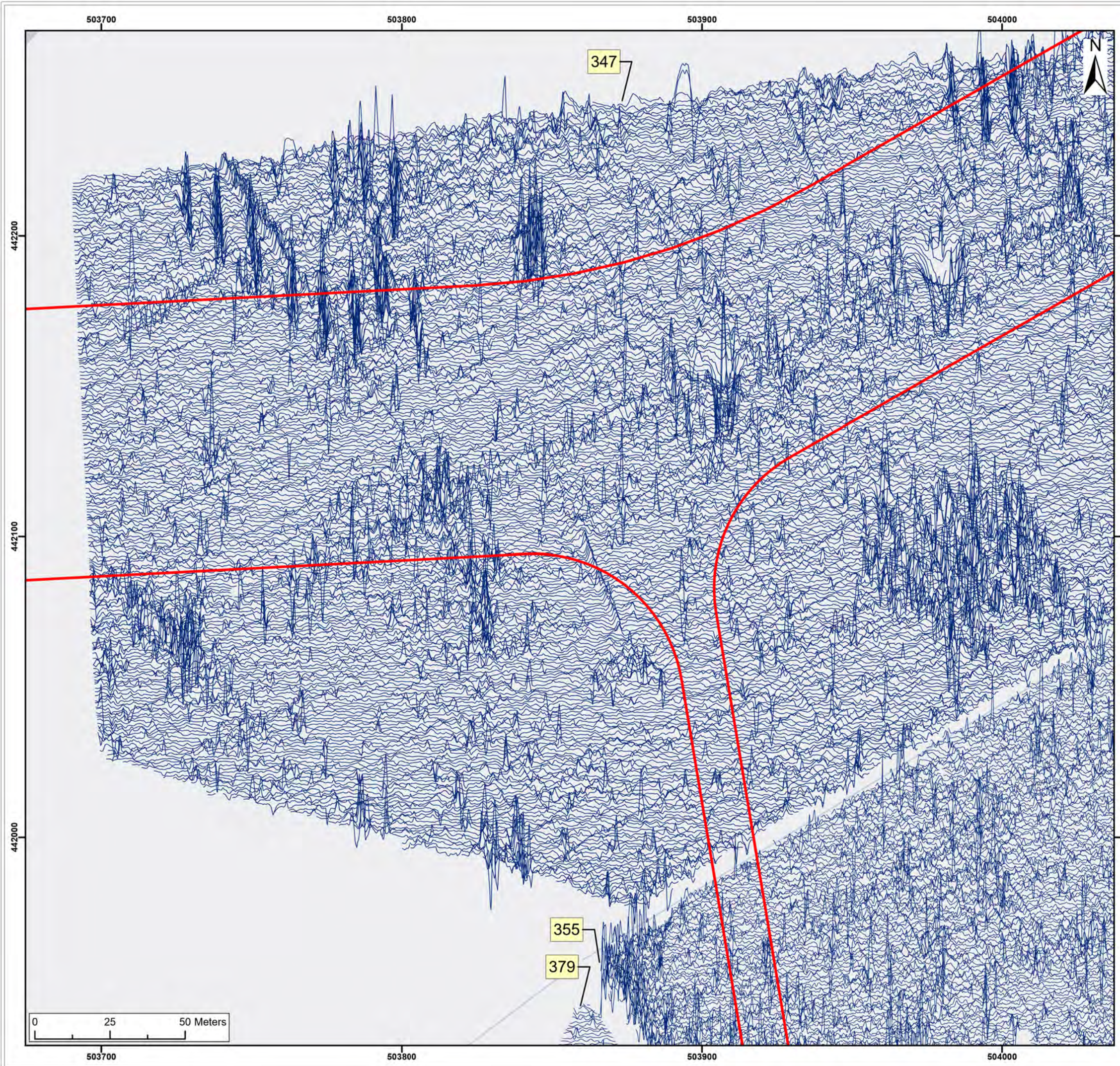
- Onshore Development Area
- Unsuitable

50nT

-50nT

SX	P08	25/10/2024	Draft		SO	AG	JL
SUI	REV	DATE	DESCRIPTION		DRW	CHK	APR
Title: <div>Archive XY Trace Plot: 347, 355</div>							
Figure:22-7-172		Drawing No: PB2340-AOC-ZZ-ZZ-DR-Z-0172					
Co-ordinate system: British National Grid				Page Size: A3	Scale: 1:1,250		
Project: Dogger Bank South Offshore Wind Farms				Report: Archaeological Geophysical Survey Report			





Legend:

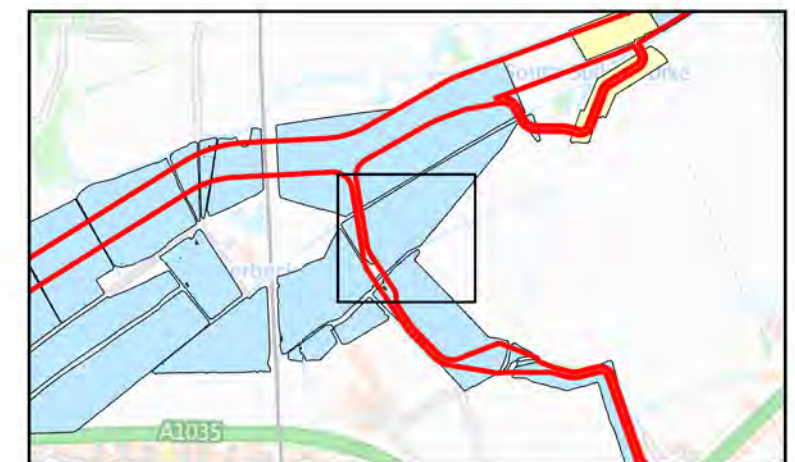
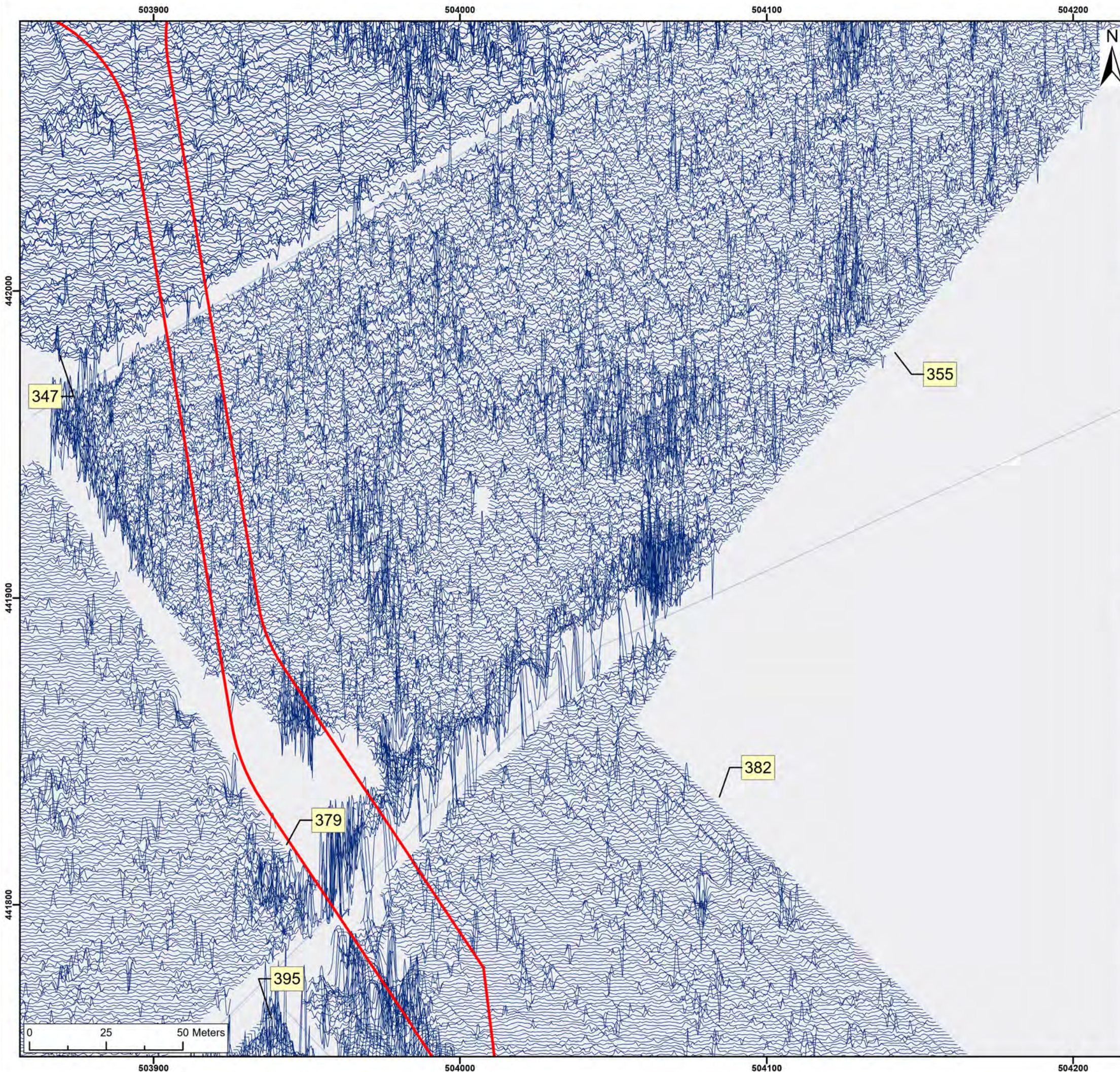
Onshore Development Area

50nT

-50nT

SX	P08	25/10/2024	Draft		SO	AG	JL
SUI	REV	DATE	DESCRIPTION		DRW	CHK	APR
Title: <div>Archive XY Trace Plot: 347, 355</div>							
Figure:22-7-173		Drawing No: PB2340-AOC-ZZ-ZZ-DR-Z-0173					
Co-ordinate system: British National Grid				Page Size: A3	Scale: 1:1,250		
Project: <div>Dogger Bank South Offshore Wind Farms</div>				Report: <div>Archaeological Geophysical Survey Report</div>			





Legend:

Onshore Development Area

50nT

-50nT

SX	P08	25/10/2024	Draft	SO	AG	JL
SUI	REV	DATE	DESCRIPTION	DRW	CHK	APR

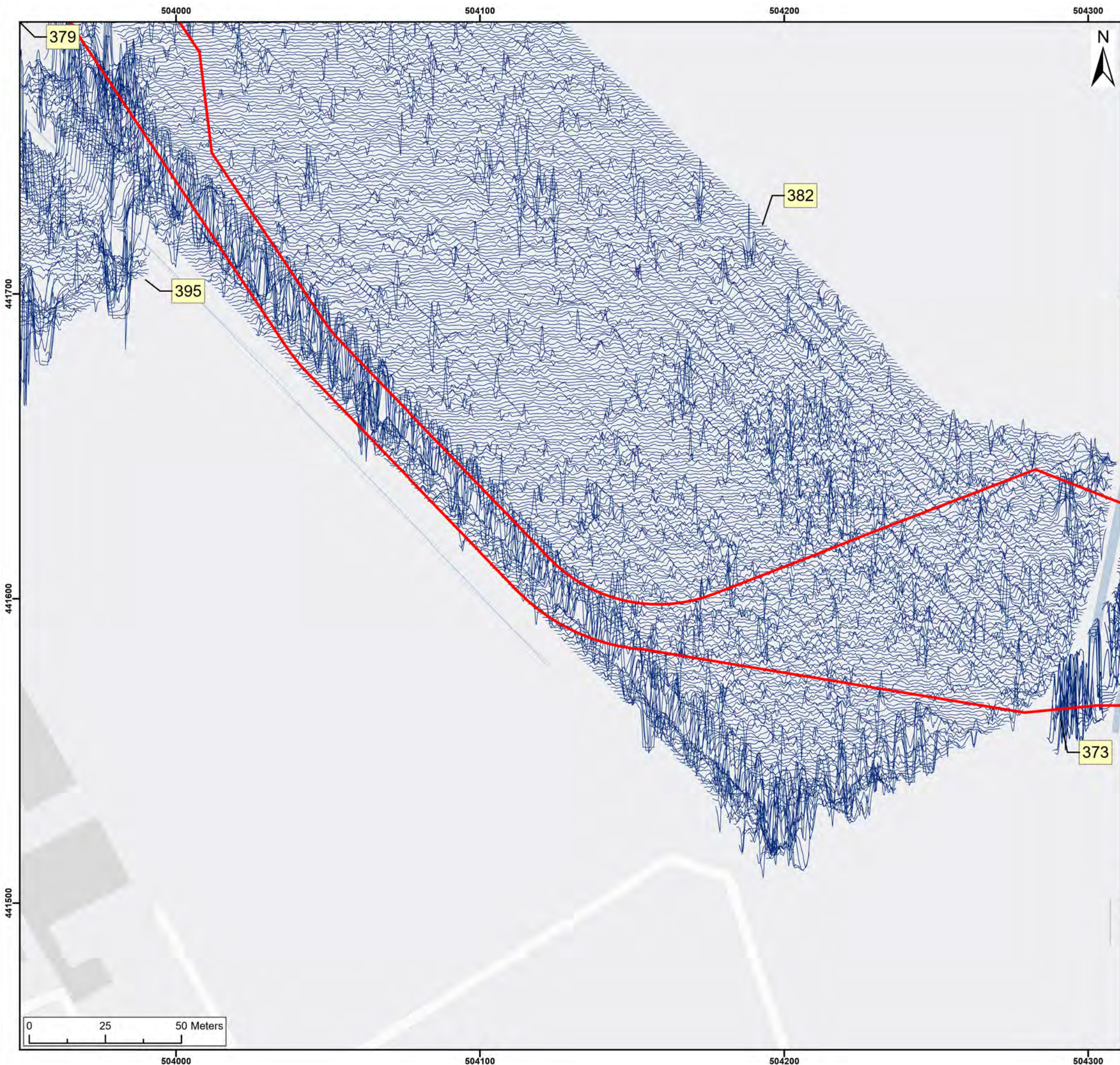
Title: Archive XY Trace Plot:  
355, 382

Figure:22-7-174 Drawing No: PB2340-AOC-ZZ-ZZ-DR-Z-0174

Co-ordinate system: British National Grid	Page Size: A3	Scale: 1:1,250
--	------------------	-------------------

Project: Dogger Bank South Offshore Wind Farms	Report: Archaeological Geophysical Survey Report
--	--





Legend:

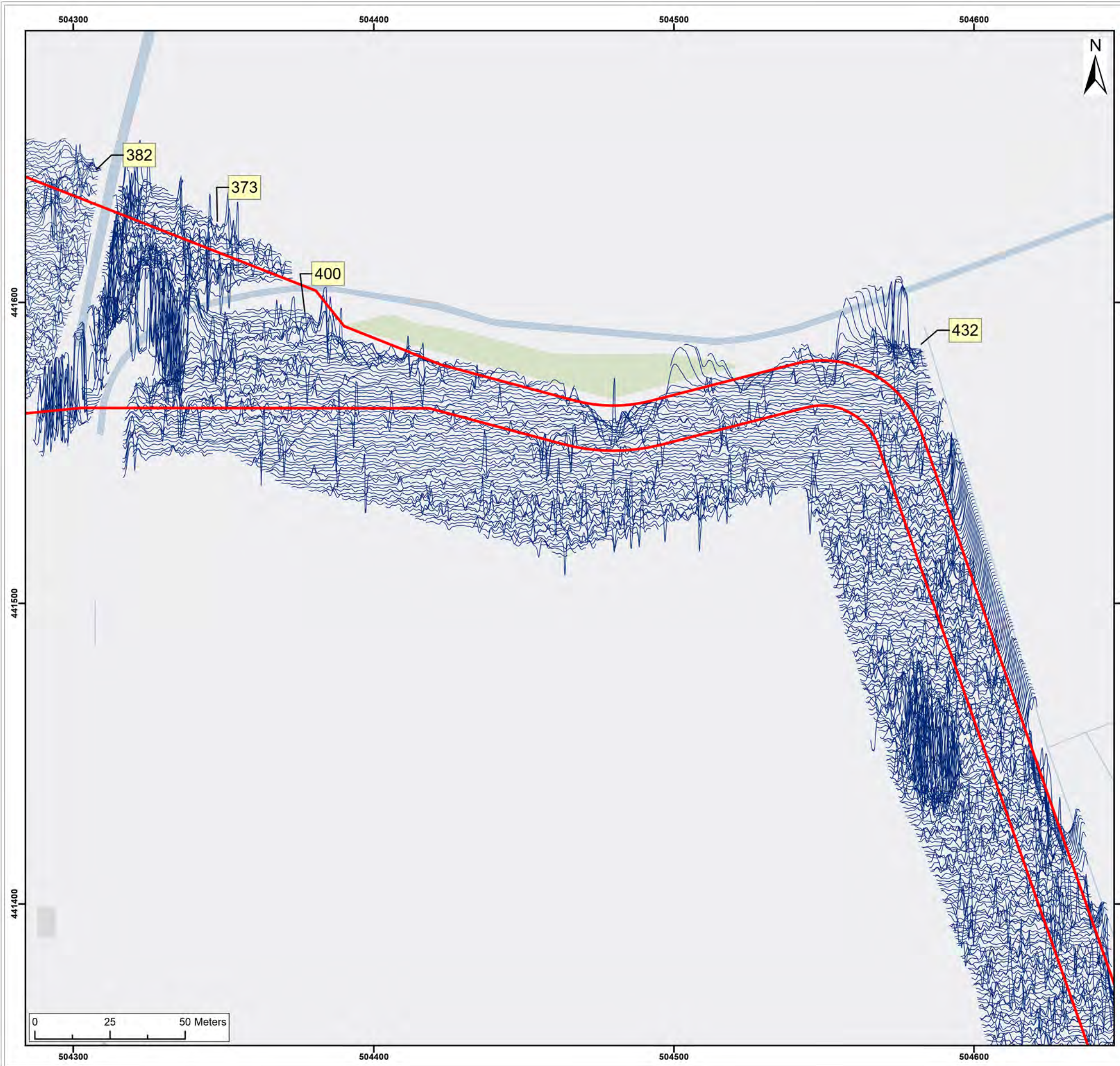
Onshore Development Area

50nT

-50nT

SX	P08	25/10/2024	Draft	SO	AG	JL
SUI	REV	DATE	DESCRIPTION	DRW	CHK	APR
Title:  Archive XY Trace Plot: 382						
Figure:22-7-175		Drawing No: PB2340-AOC-ZZ-ZZ-DR-Z-0175				
Co-ordinate system: British National Grid			Page Size: A3	Scale: 1:1,250		
Project:  Dogger Bank South Offshore Wind Farms			Report:  Archaeological Geophysical Survey Report			





Legend:

Onshore Development Area

50nT

-50nT

SX	P08	25/10/2024	Draft		SO	AG	JL
SUI	REV	DATE	DESCRIPTION		DRW	CHK	APR
Title:  Archive XY Trace Plot: 373, 400, 432							
Figure:22-7-176		Drawing No: PB2340-AOC-ZZ-ZZ-DR-Z-0176					
Co-ordinate system: British National Grid				Page Size: A3	Scale: 1:1,250		
Project:  Dogger Bank South Offshore Wind Farms				Report:  Archaeological Geophysical Survey Report			





Legend:

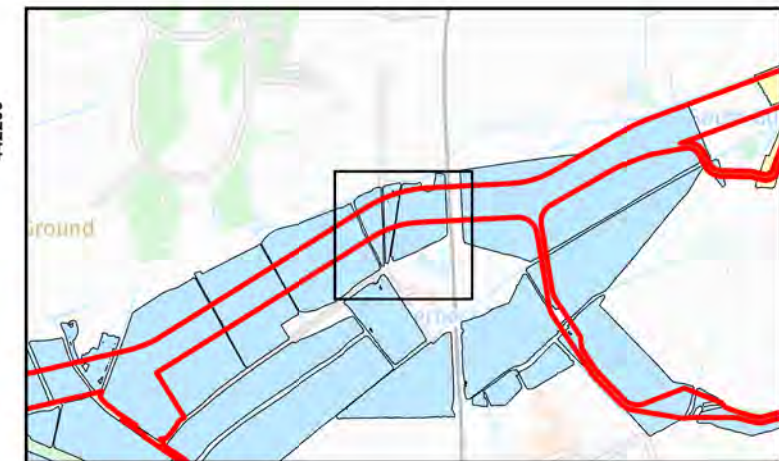
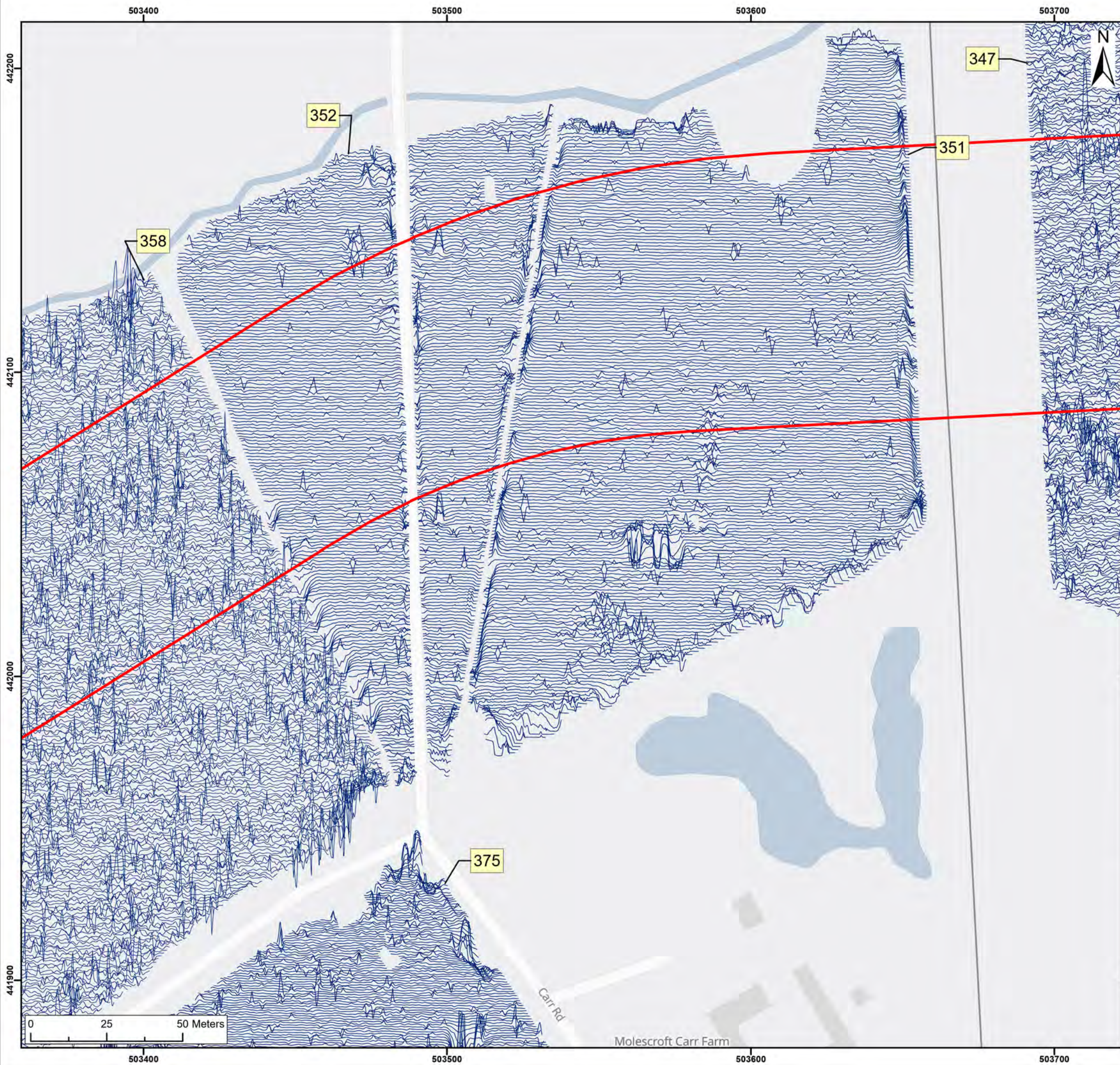
Onshore Development Area

50nT

-50nT

SX	P08	25/10/2024	Draft		SO	AG	JL
SUI	REV	DATE	DESCRIPTION		DRW	CHK	APR
Title: <div>Archive XY Trace Plot: 432</div>							
Figure:22-7-177		Drawing No: PB2340-AOC-ZZ-ZZ-DR-Z-0177					
Co-ordinate system: British National Grid				Page Size: A3	Scale: 1:1,250		
Project: Dogger Bank South Offshore Wind Farms				Report: Archaeological Geophysical Survey Report			





Legend:

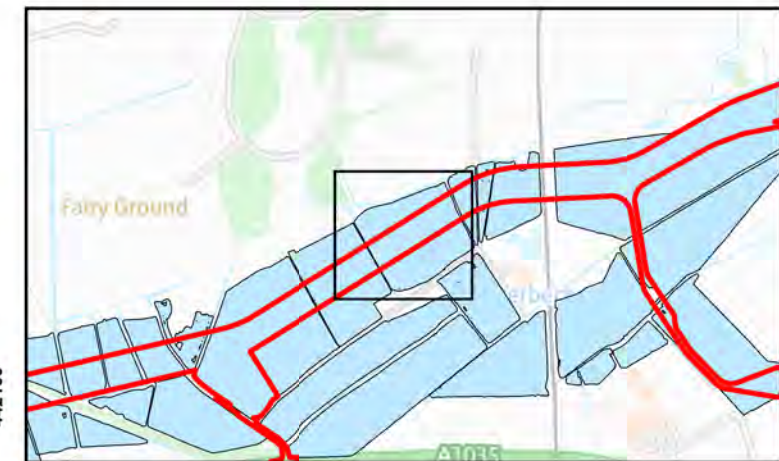
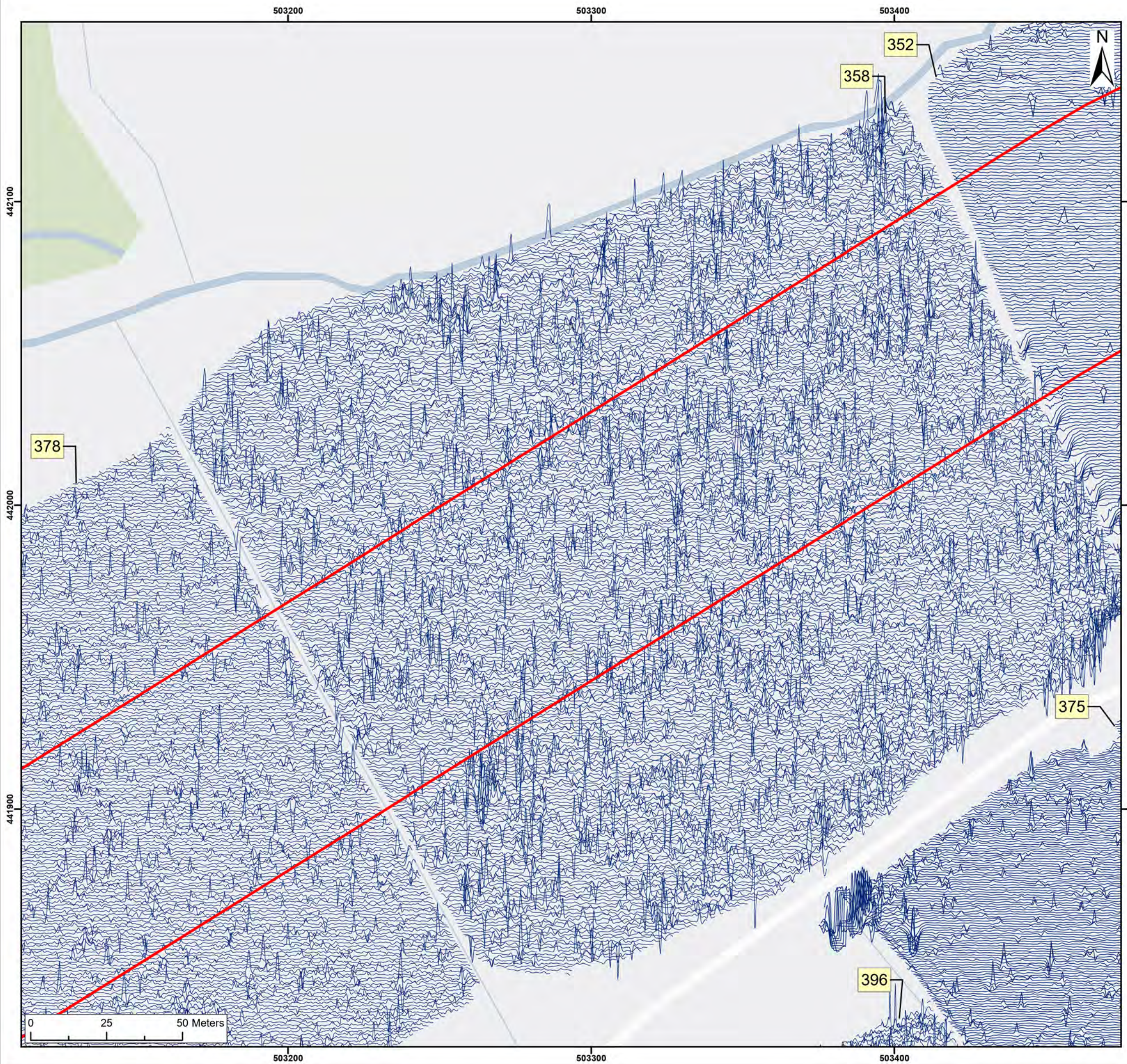
Onshore Development Area

50nT

-50nT

SX	P08	25/10/2024	Draft		SO	AG	JL
SUI	REV	DATE	DESCRIPTION		DRW	CHK	APR
Title:  Archive XY Trace Plot: 351, 352, 358							
Figure:22-7-178		Drawing No: PB2340-AOC-ZZ-ZZ-DR-Z-0178					
Co-ordinate system: British National Grid				Page Size: A3	Scale: 1:1,250		
Project:  Dogger Bank South Offshore Wind Farms				Report:  Archaeological Geophysical Survey Report			





Legend:  
 Onshore Development Area

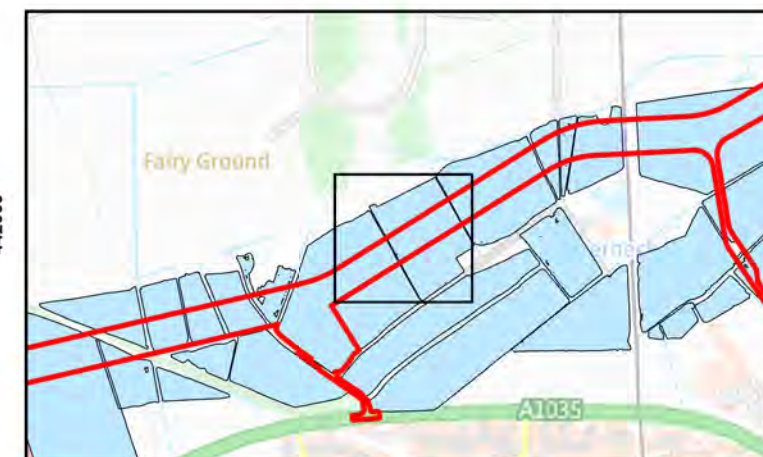
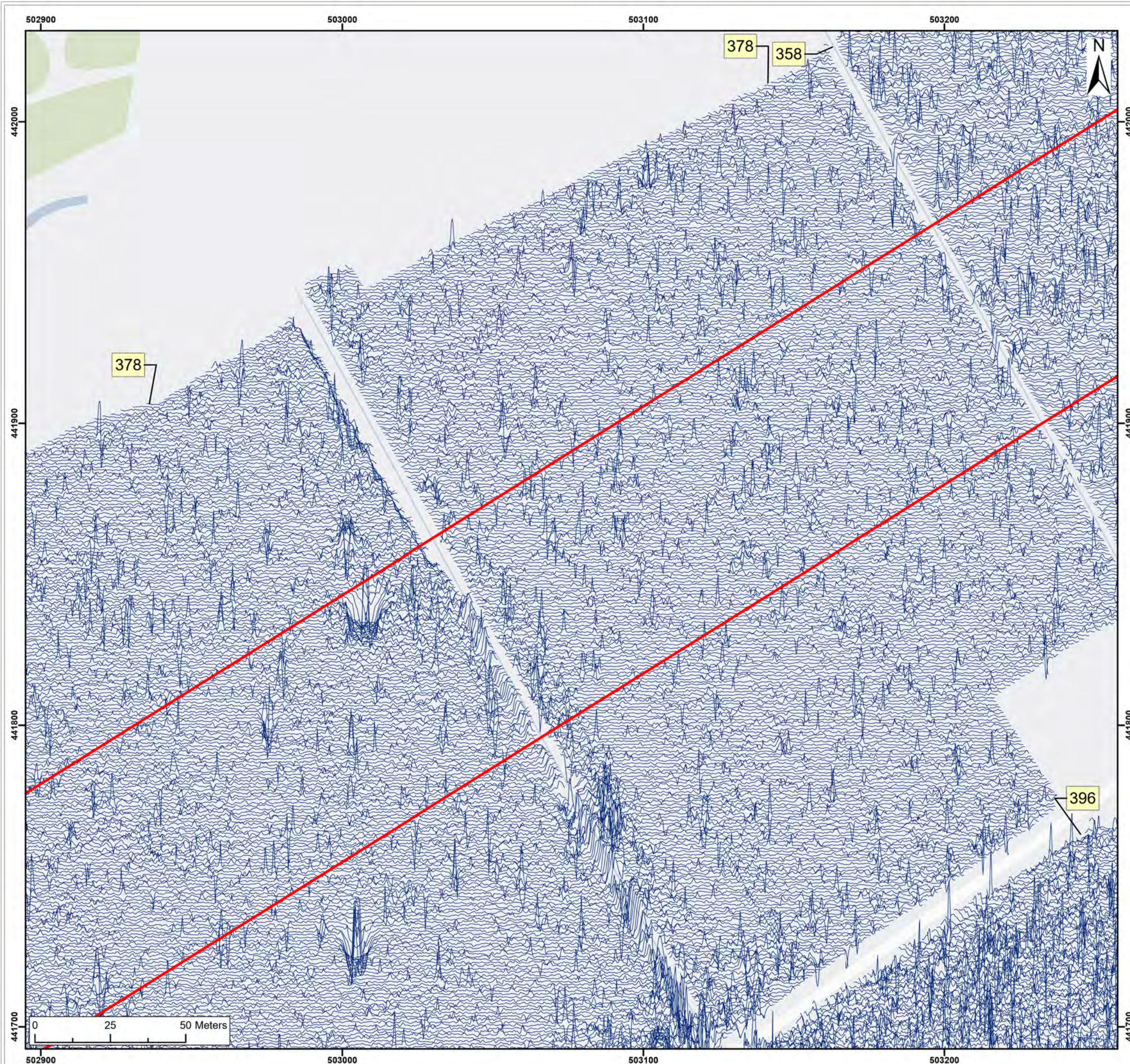
50nT  
-50nT

SX	P08	25/10/2024	Draft	SO	AG	JL
SUI	REV	DATE	DESCRIPTION	DRW	CHK	APR

Title:  
Archive XY Trace Plot:  
358

Figure:22-7-179	Drawing No: PB2340-AOC-ZZ-ZZ-DR-Z-0179		
Co-ordinate system: British National Grid		Page Size: A3	Scale: 1:1,250
Project:  Dogger Bank South Offshore Wind Farms		Report:  Archaeological Geophysical Survey Report	





Legend:

Onshore Development Area

50nT

-50nT

SX	P08	25/10/2024	Draft		SO	AG	JL
SUI	REV	DATE	DESCRIPTION		DRW	CHK	APR

Title:

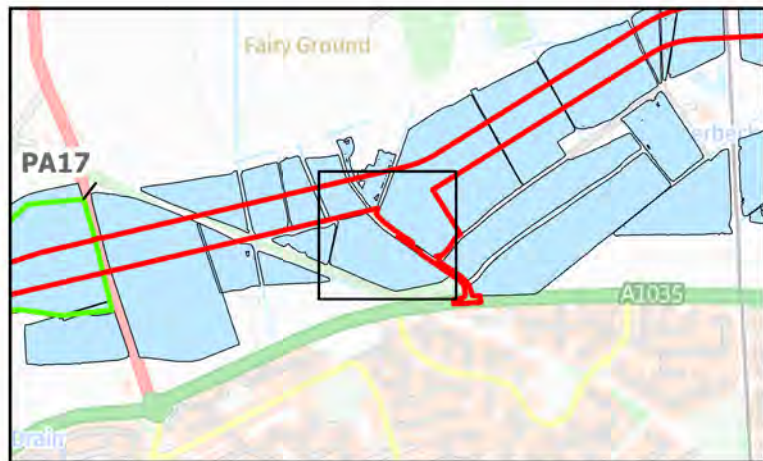
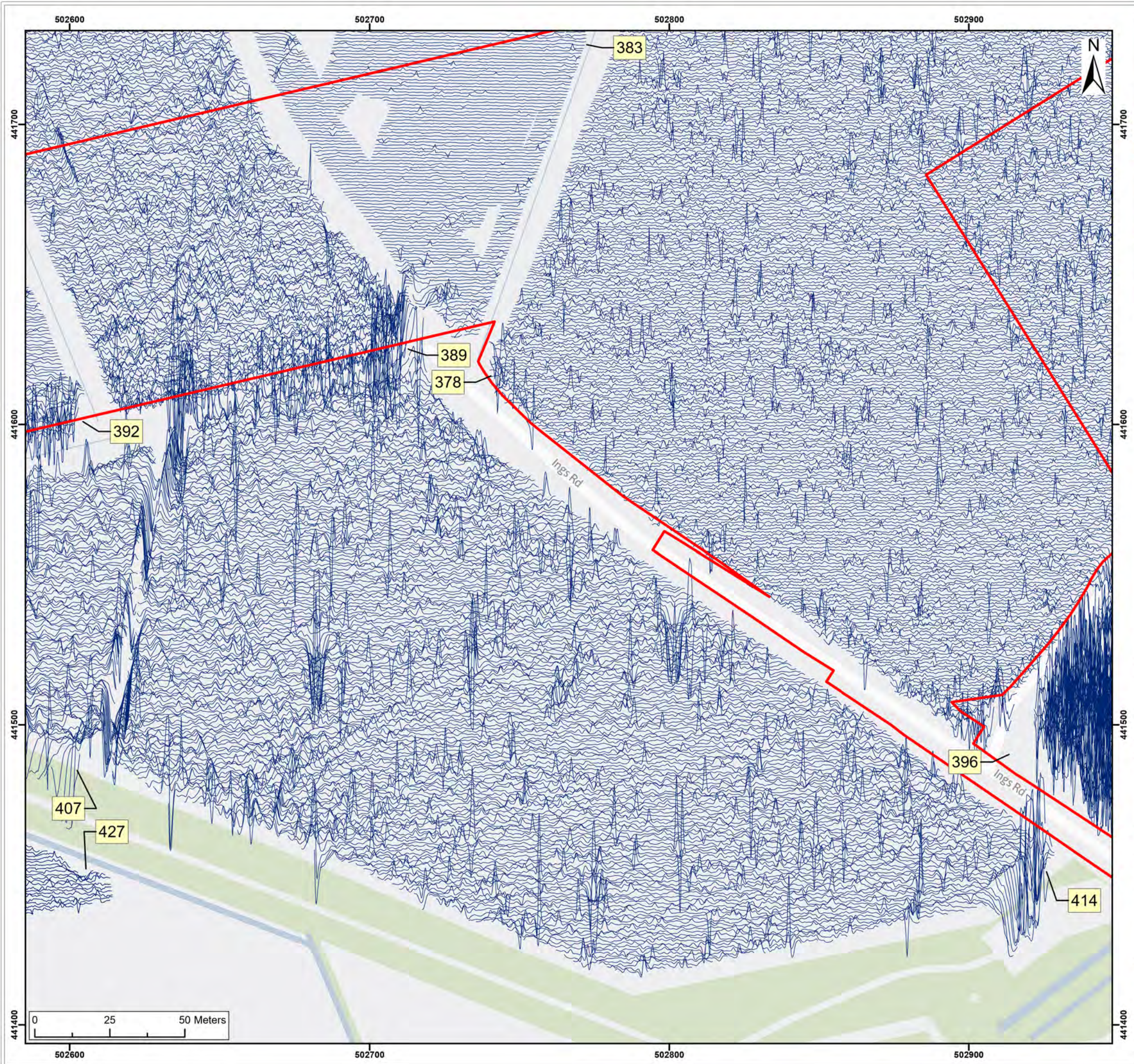
Archive XY Trace Plot:  
358, 378

Figure:22-7-180 Drawing No: PB2340-AOC-ZZ-ZZ-DR-Z-0180

Co-ordinate system: British National Grid	Page Size: A3	Scale: 1:1,250
--	------------------	-------------------

Project: Dogger Bank South Offshore Wind Farms	Report: Archaeological Geophysical Survey Report
--	--





Legend:

Onshore Development Area

50nT

-50nT

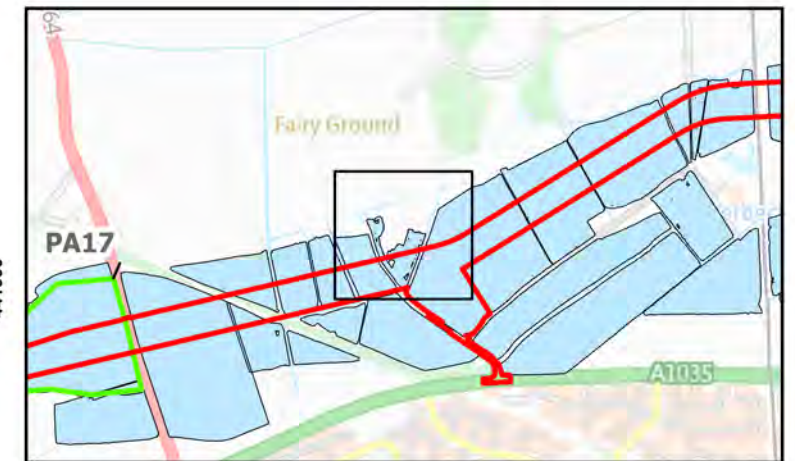
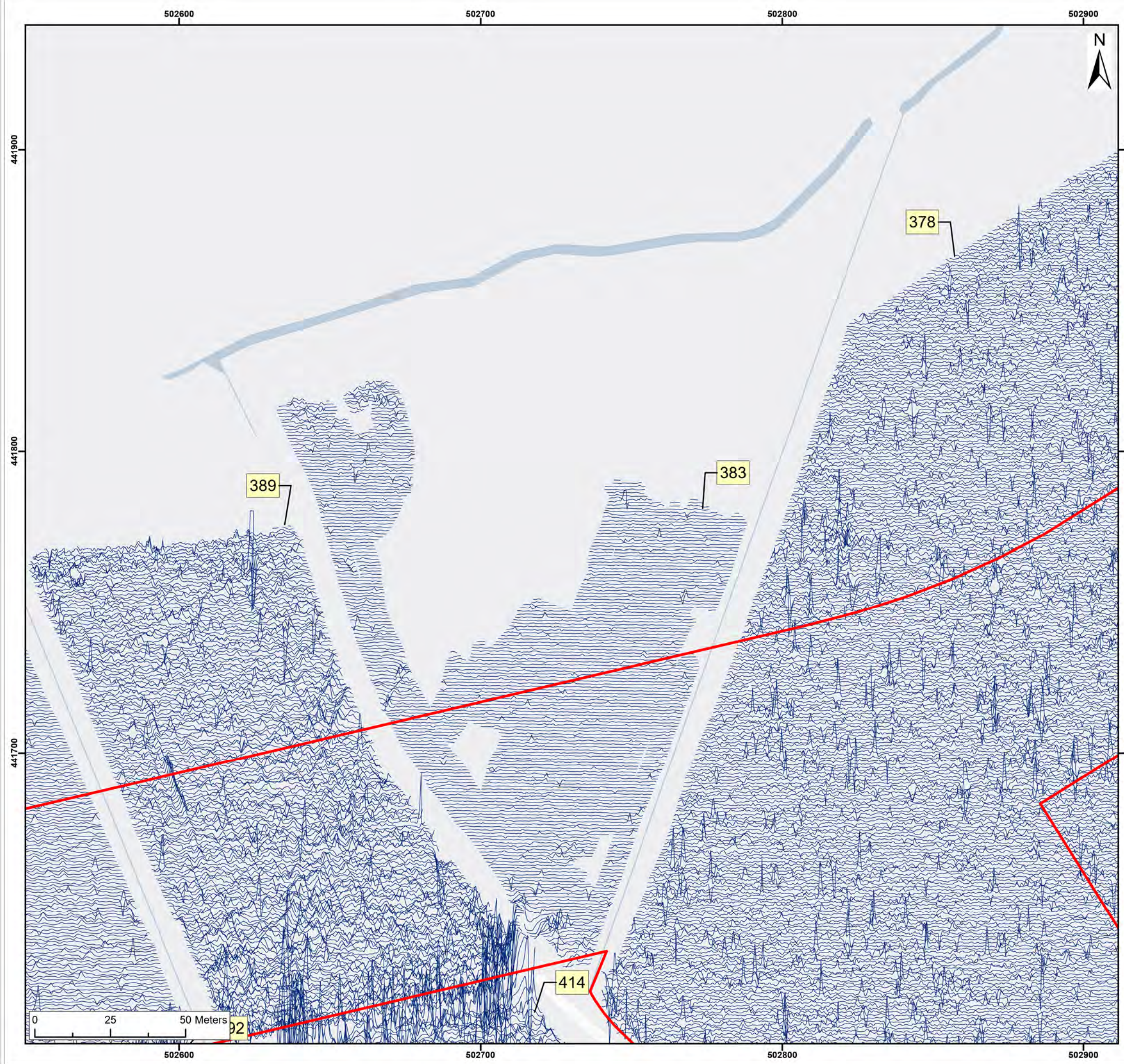
SX	P08	25/10/2024	Draft		SO	AG	JL
SUI	REV	DATE	DESCRIPTION		DRW	CHK	APR

Title:

Archive XY Trace Plot:  
378, 414, 407

Figure:22-7-181		Drawing No: PB2340-AOC-ZZ-ZZ-DR-Z-0181	
Co-ordinate system: British National Grid		Page Size: A3	Scale: 1:1,250
Project:  Dogger Bank South Offshore Wind Farms		Report:  Archaeological Geophysical Survey Report	





Legend:

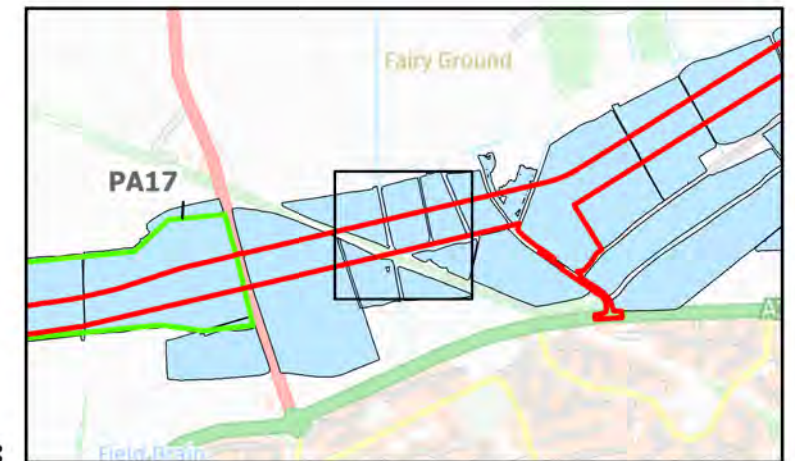
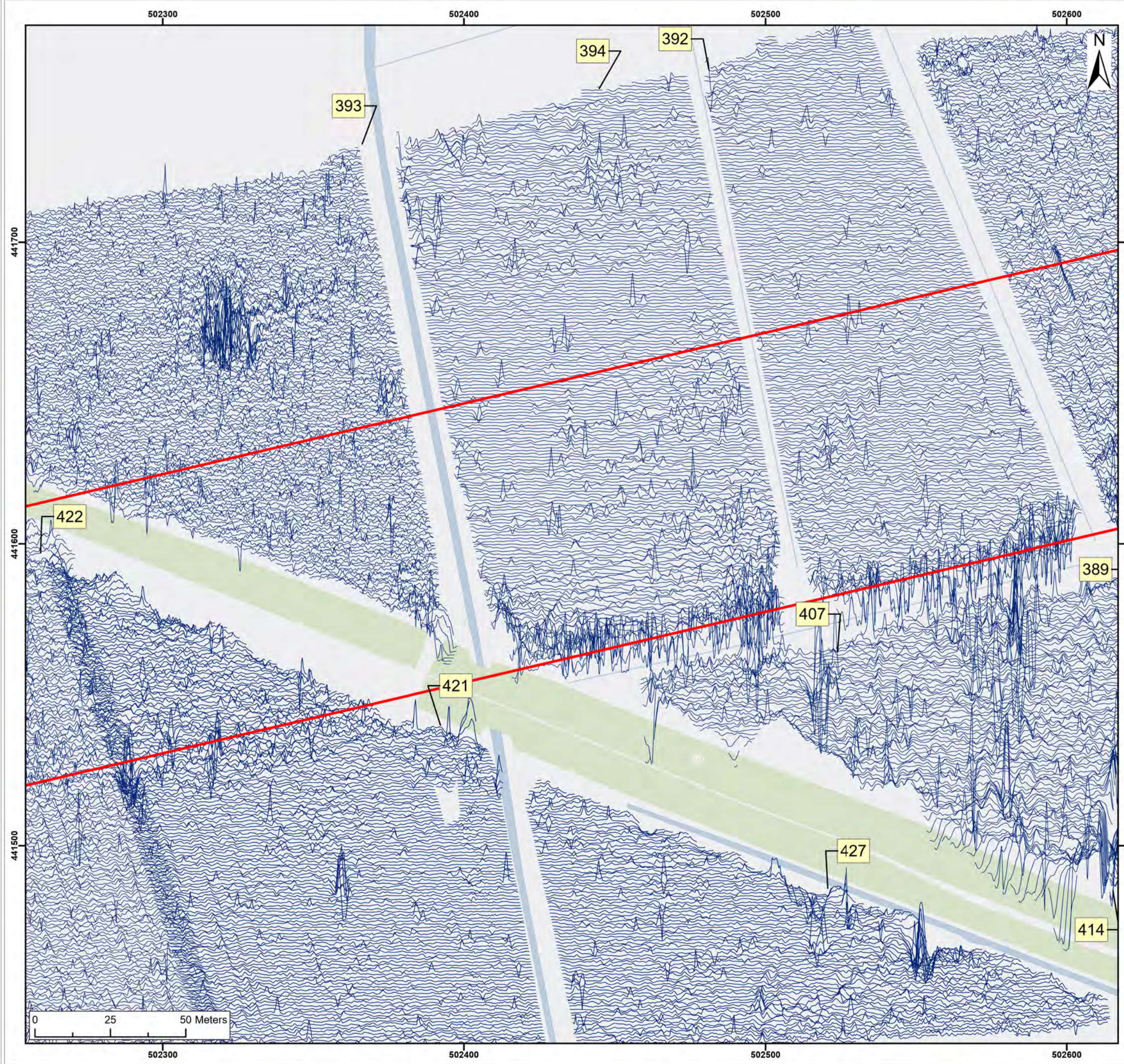
Onshore Development Area

50nT

-50nT

SX	P08	25/10/2024	Draft		SO	AG	JL
SUI	REV	DATE	DESCRIPTION		DRW	CHK	APR
Title:  Archive XY Trace Plot: 378, 383, 389							
Figure:22-7-182		Drawing No: PB2340-AOC-ZZ-ZZ-DR-Z-0182					
Co-ordinate system: British National Grid				Page Size: A3	Scale: 1:1,250		
Project:  Dogger Bank South Offshore Wind Farms				Report:  Archaeological Geophysical Survey Report			





Legend:

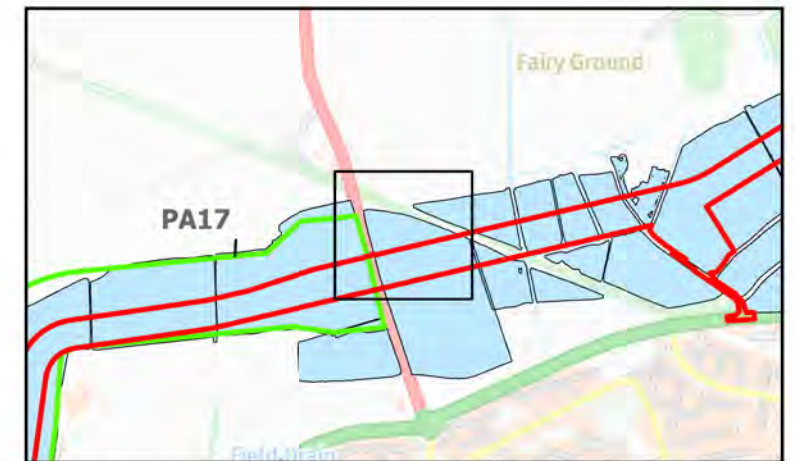
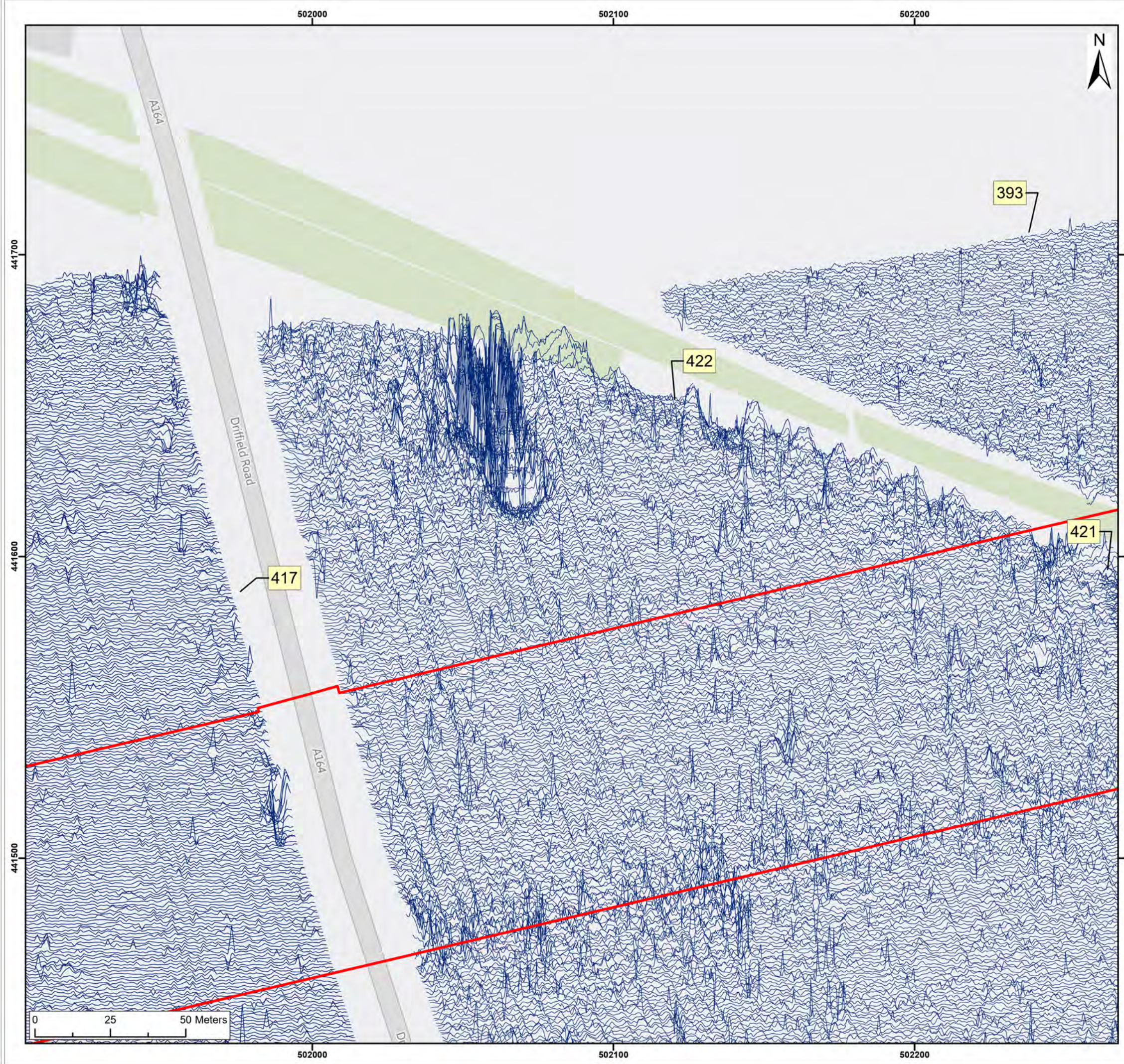
Onshore Development Area

50nT

-50nT

SX	P08	25/10/2024	Draft		SO	AG	JL
SUI	REV	DATE	DESCRIPTION		DRW	CHK	APR
Title:  Archive XY Trace Plot: 392, 394, 393. 407, 427, 421							
Figure:22-7-183		Drawing No: PB2340-AOC-ZZ-ZZ-DR-Z-0183					
Co-ordinate system: British National Grid				Page Size: A3	Scale: 1:1,250		
Project:  Dogger Bank South Offshore Wind Farms				Report:  Archaeological Geophysical Survey Report			





Legend:

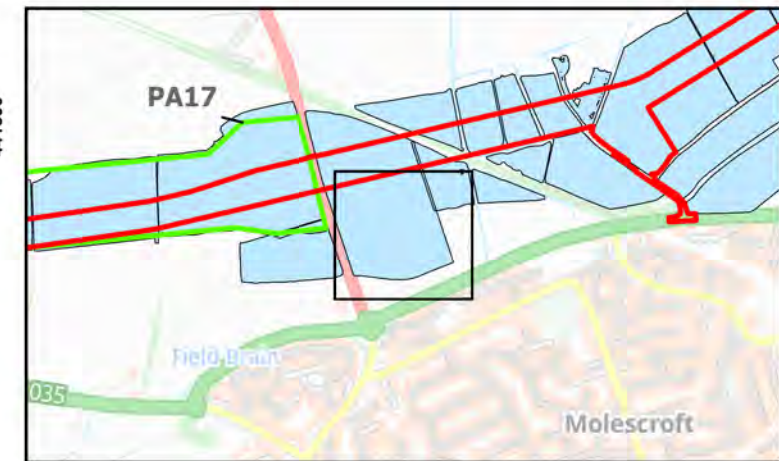
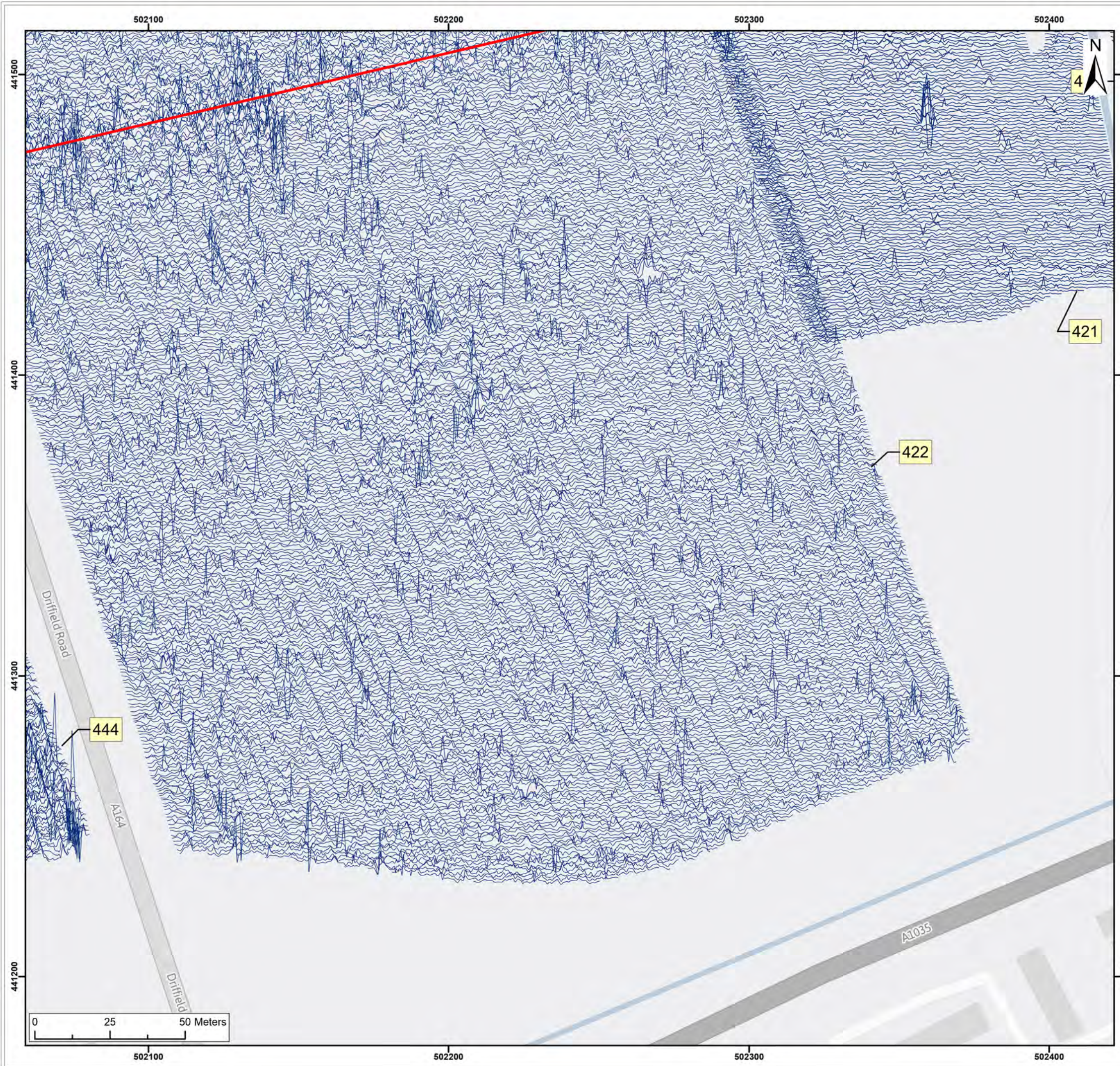
Onshore Development Area

50nT

-50nT

SX	P08	25/10/2024	Draft		SO	AG	JL
SUI	REV	DATE	DESCRIPTION		DRW	CHK	APR
Title:  Archive XY Trace Plot: 393, 422, 417							
Figure:22-7-184		Drawing No: PB2340-AOC-ZZ-ZZ-DR-Z-0184					
Co-ordinate system: British National Grid				Page Size: A3	Scale: 1:1,250		
Project:  Dogger Bank South Offshore Wind Farms				Report:  Archaeological Geophysical Survey Report			





Legend:

Onshore Development Area

50nT

-50nT

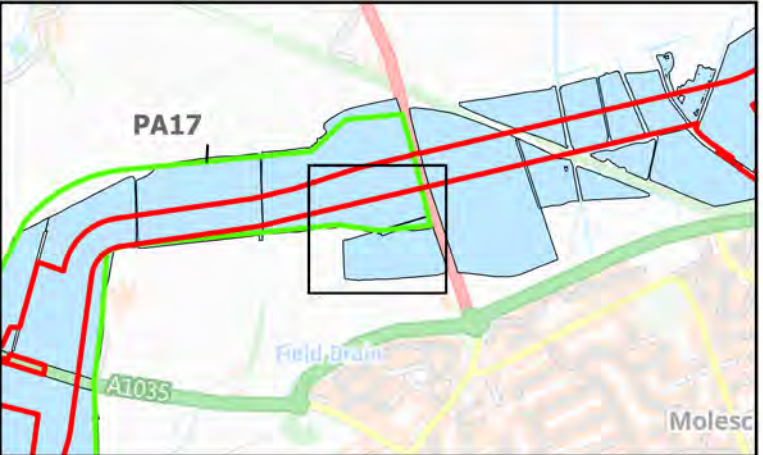

SX	P08	25/10/2024	Draft	SO	AG	JL
SUI	REV	DATE	DESCRIPTION	DRW	CHK	APR

Title:

Archive XY Trace Plot:  
422, 417, 421

Figure:22-7-185		Drawing No: PB2340-AOC-ZZ-ZZ-DR-Z-0185	
Co-ordinate system: British National Grid		Page Size: A3	Scale: 1:1,250
Project:  Dogger Bank South Offshore Wind Farms		Report:  Archaeological Geophysical Survey Report	





Legend:  
 Onshore Development Area

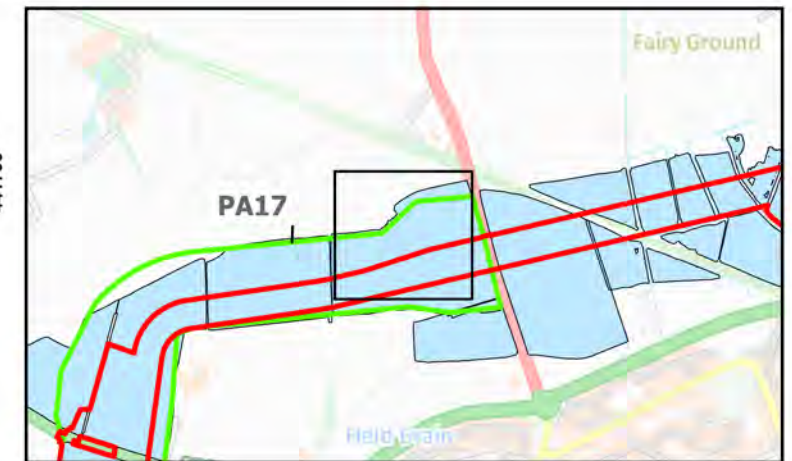
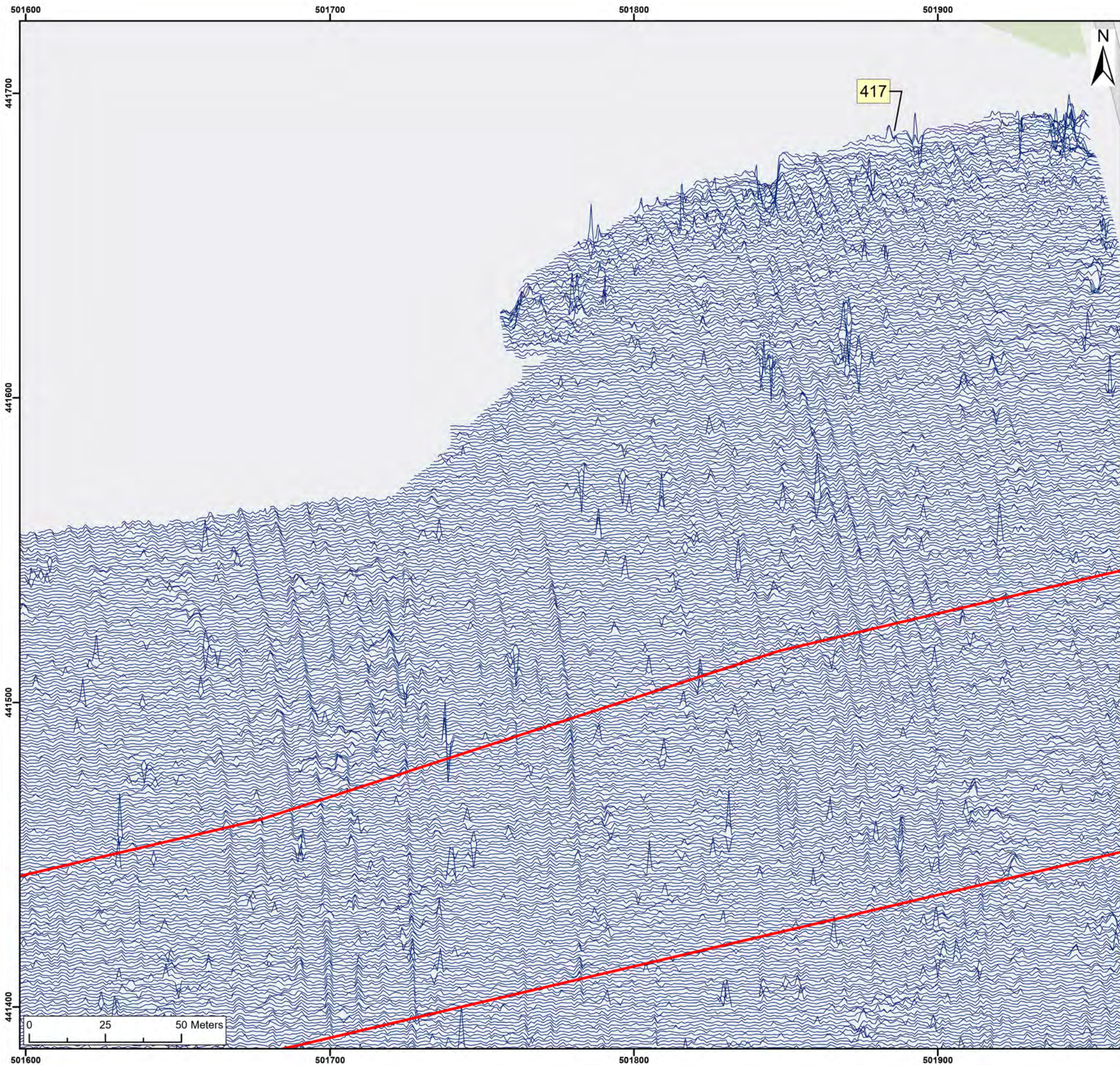
50nT  
-50nT

SX	P08	25/10/2024	Draft	SO	AG	JL
SUI	REV	DATE	DESCRIPTION	DRW	CHK	APR

Title:  
Archive XY Trace Plot:  
417, 444

Figure:22-7-186		Drawing No: PB2340-AOC-ZZ-ZZ-DR-Z-0186	
Co-ordinate system: British National Grid		Page Size: A3	Scale: 1:1,250
Project:  Dogger Bank South Offshore Wind Farms		Report:  Archaeological Geophysical Survey Report	





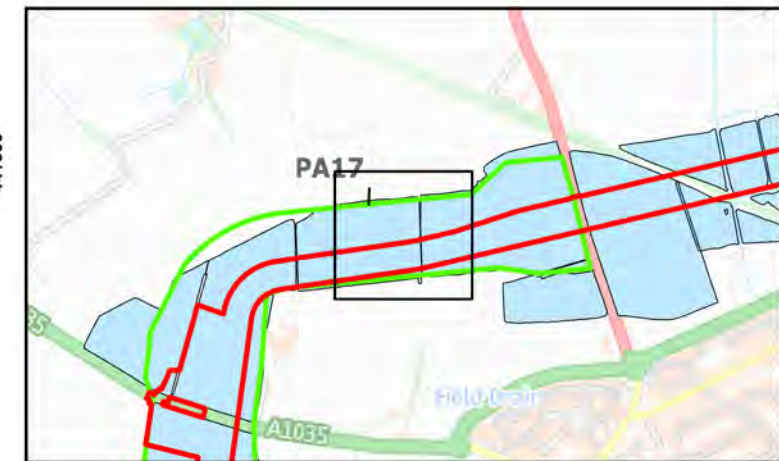

SX	P08	25/10/2024	Draft	SO	AG	JL
SUI	REV	DATE	DESCRIPTION	DRW	CHK	APR

Title:

Archive XY Trace Plot:  
417

Figure:22-7-187		Drawing No: PB2340-AOC-ZZ-ZZ-DR-Z-0187	
Co-ordinate system: British National Grid		Page Size: A3	Scale: 1:1,250
Project:  Dogger Bank South Offshore Wind Farms		Report:  Archaeological Geophysical Survey Report	





Legend:

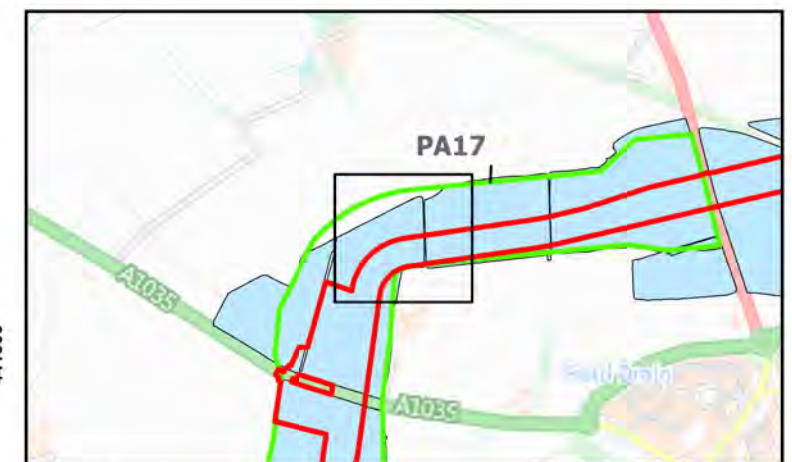
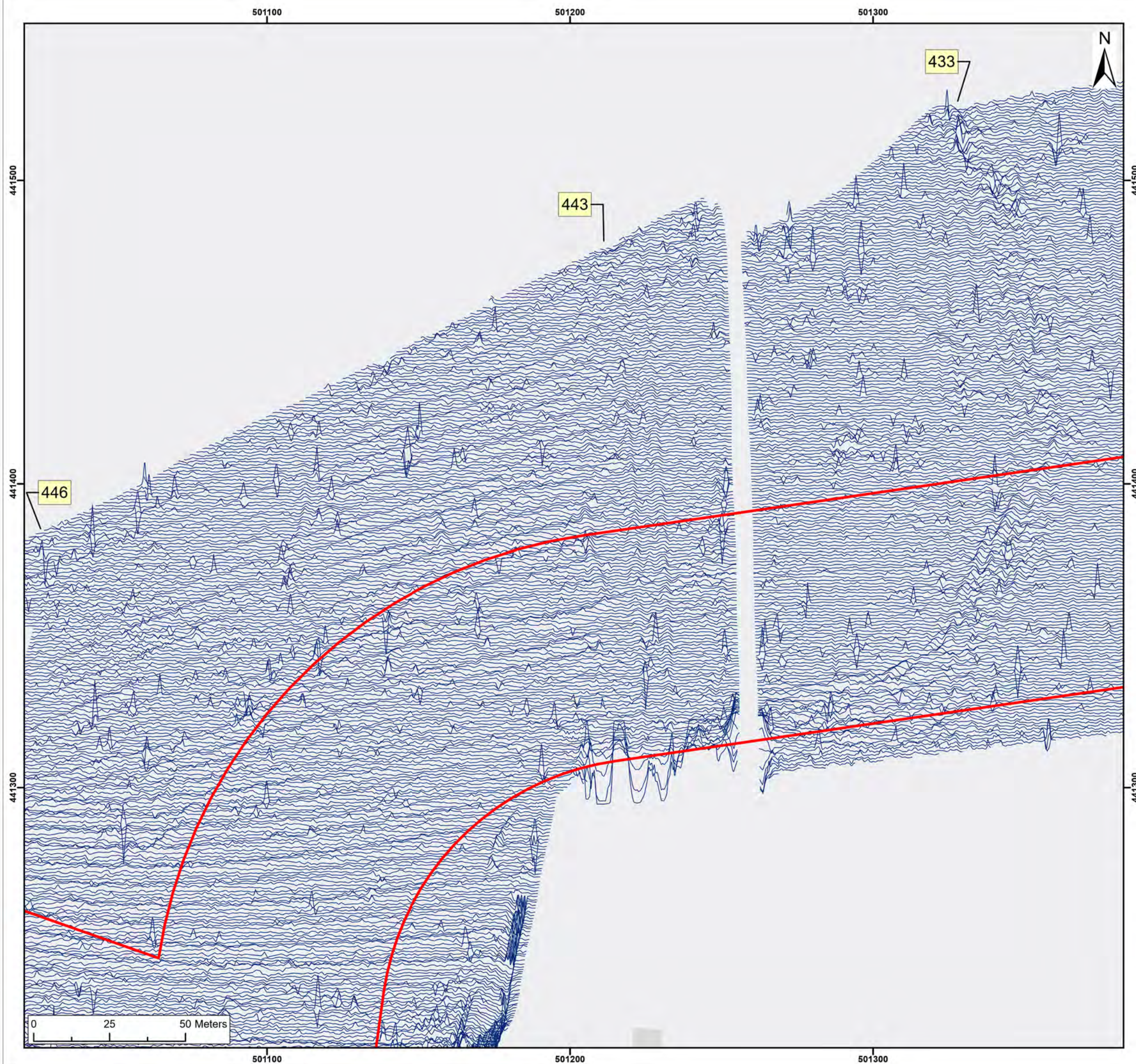
Onshore Development Area

50nT

-50nT

SX	P08	25/10/2024	Draft		SO	AG	JL
SUI	REV	DATE	DESCRIPTION		DRW	CHK	APR
Title:  Archive XY Trace Plot: 417, 433							
Figure:22-7-188		Drawing No: PB2340-AOC-ZZ-ZZ-DR-Z-0188					
Co-ordinate system: British National Grid				Page Size: A3	Scale: 1:1,250		
Project:  Dogger Bank South Offshore Wind Farms				Report:  Archaeological Geophysical Survey Report			





Legend:


Onshore Development Area

50nT

-50nT

SX	P08	25/10/2024	Draft		SO	AG	JL
SUI	REV	DATE	DESCRIPTION		DRW	CHK	APR
Title:  Archive XY Trace Plot: 433, 443							
Figure:22-7-189		Drawing No: PB2340-AOC-ZZ-ZZ-DR-Z-0189					
Co-ordinate system: British National Grid				Page Size: A3	Scale: 1:1,250		
Project:  Dogger Bank South Offshore Wind Farms				Report:  Archaeological Geophysical Survey Report			





Legend:

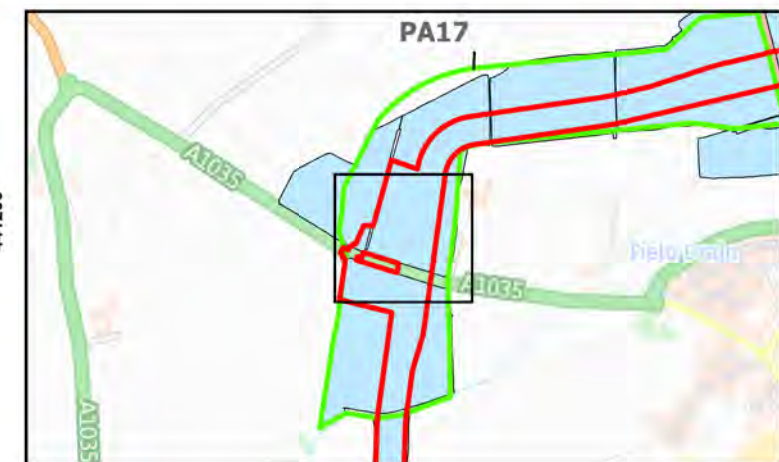
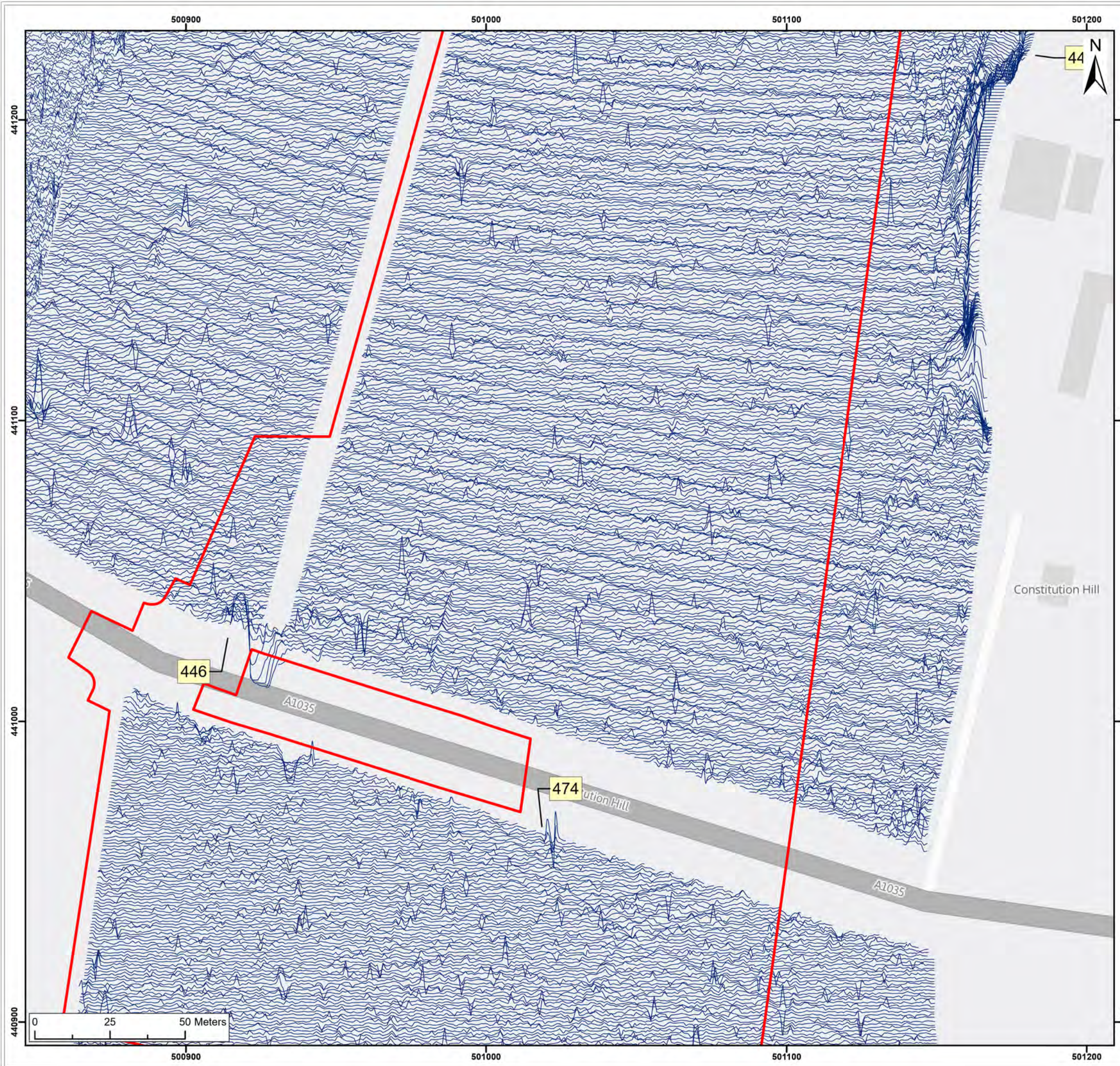
Onshore Development Area

50nT

-50nT

SX	P08	25/10/2024	Draft		SO	AG	JL
SUI	REV	DATE	DESCRIPTION		DRW	CHK	APR
Title:  Archive XY Trace Plot: 443, 446							
Figure:22-7-190		Drawing No: PB2340-AOC-ZZ-ZZ-DR-Z-0190					
Co-ordinate system: British National Grid				Page Size: A3	Scale: 1:1,250		
Project:  Dogger Bank South Offshore Wind Farms				Report:  Archaeological Geophysical Survey Report			





Legend:  
 Onshore Development Area



SX	P08	25/10/2024	Draft		SO	AG	JL
SUI	REV	DATE	DESCRIPTION		DRW	CHK	APR

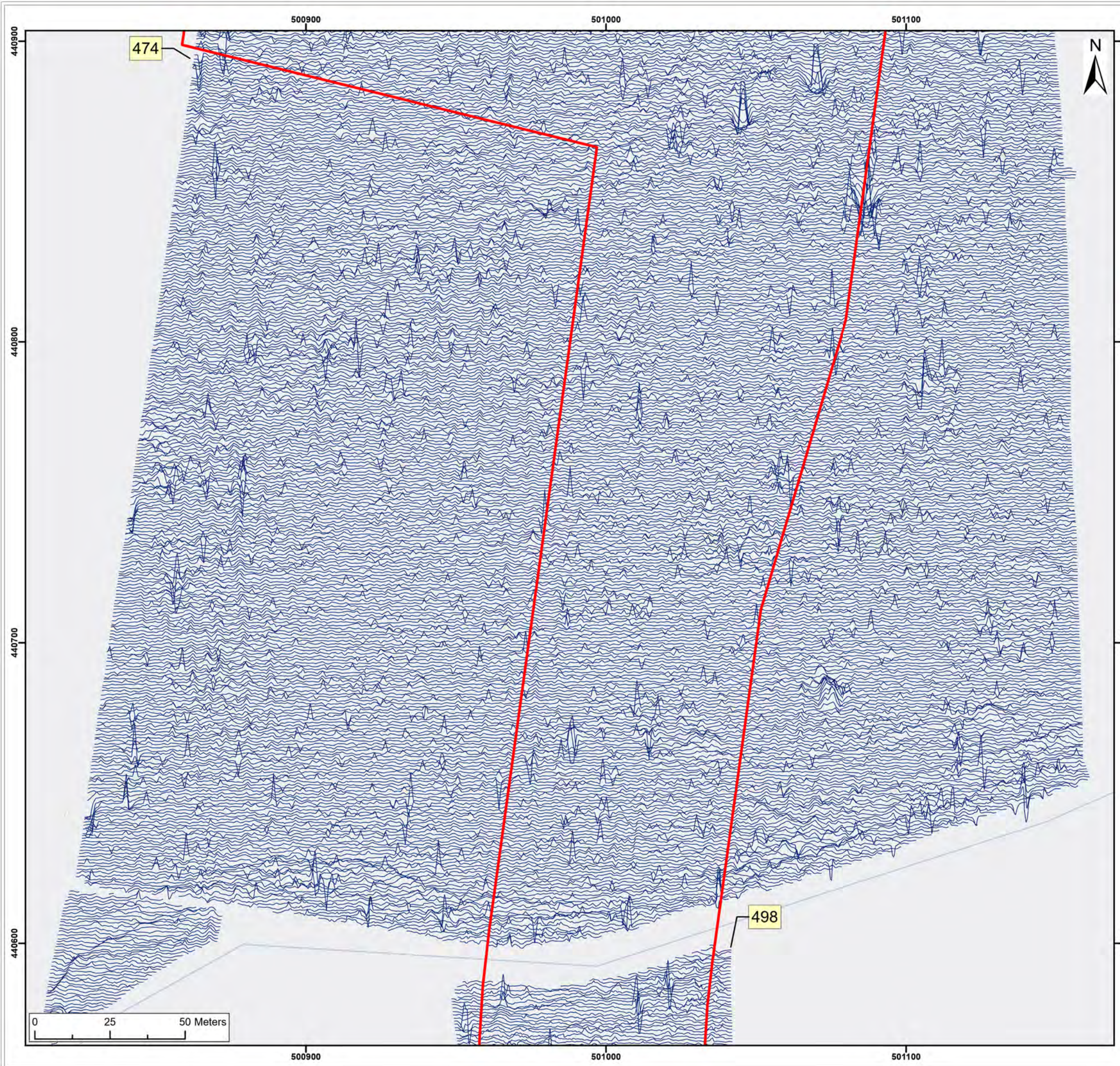
Title:  
Archive XY Trace Plot:  
443, 446, 474

Figure:22-7-191 Drawing No: PB2340-AOC-ZZ-ZZ-DR-Z-0191

Co-ordinate system: British National Grid	Page Size: A3	Scale: 1:1,250
--	------------------	-------------------

Project: Dogger Bank South Offshore Wind Farms	Report: Archaeological Geophysical Survey Report
--	--





Legend:

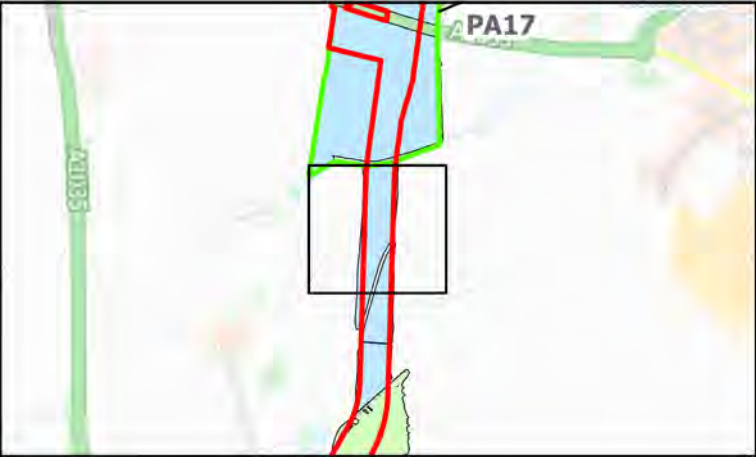
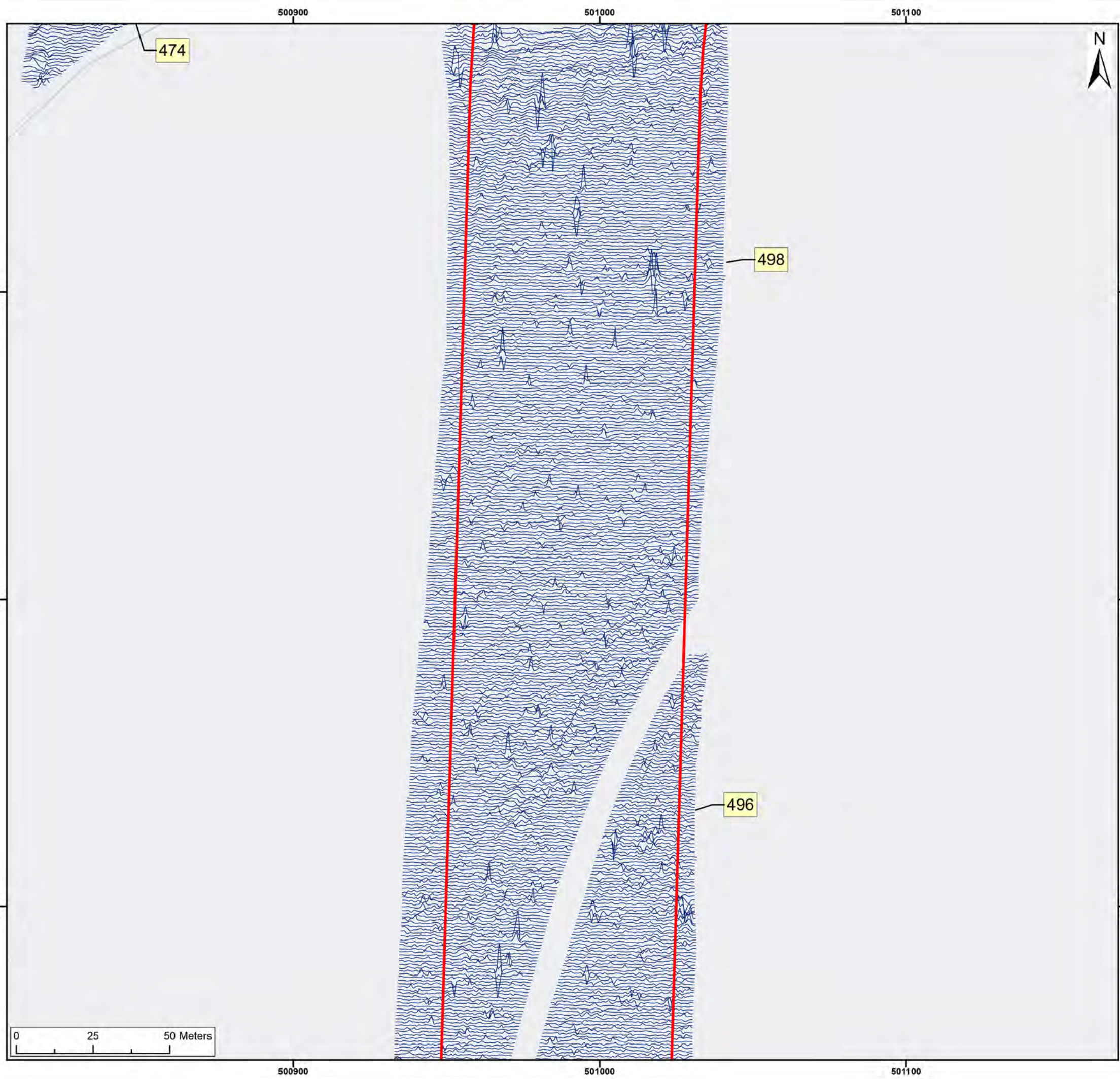
Onshore Development Area

50nT

-50nT

SX	P08	25/10/2024	Draft	SO	AG	JL
SUI	REV	DATE	DESCRIPTION	DRW	CHK	APR
Title: <div>Archive XY Trace Plot: 474</div>						
Figure:22-7-192		Drawing No: PB2340-AOC-ZZ-ZZ-DR-Z-0192				
Co-ordinate system: British National Grid			Page Size: A3	Scale: 1:1,250		
Project: <div>Dogger Bank South Offshore Wind Farms</div>			Report: <div>Archaeological Geophysical Survey Report</div>			





Legend:  
 Onshore Development Area

50nT  
-50nT

SX	P08	25/10/2024	Draft	SO	AG	JL
SUI	REV	DATE	DESCRIPTION	DRW	CHK	APR

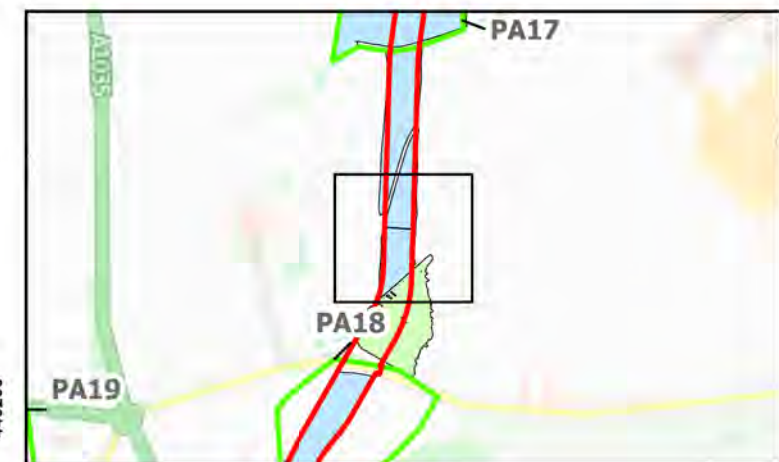
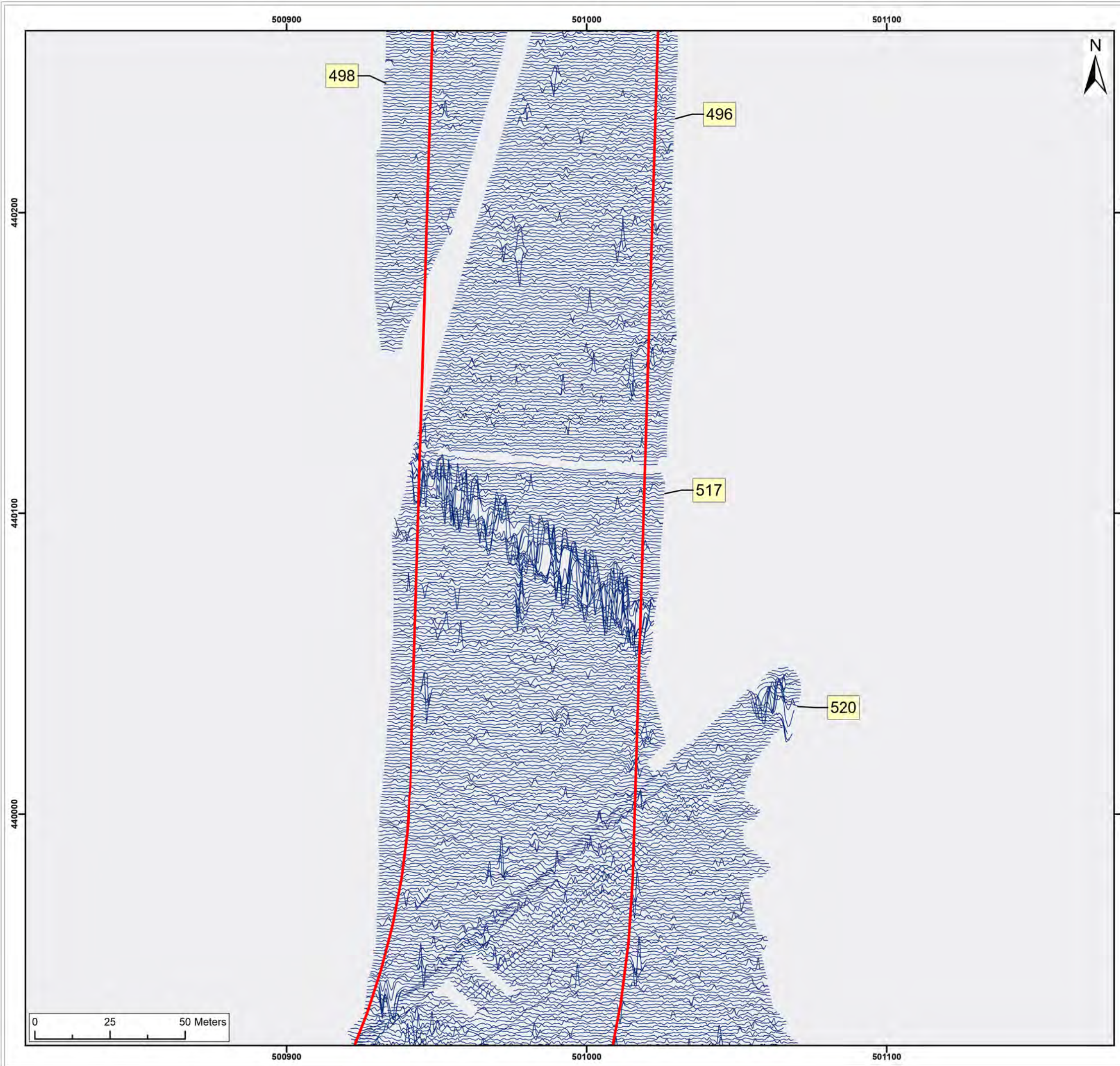
Title:  
Archive XY Trace Plot:  
498, 496

Figure:22-7-193 Drawing No: PB2340-AOC-ZZ-ZZ-DR-Z-0193

Co-ordinate system: British National Grid	Page Size: A3	Scale: 1:1,250
--	------------------	-------------------

Project: Dogger Bank South Offshore Wind Farms	Report: Archaeological Geophysical Survey Report
--	--





Legend:

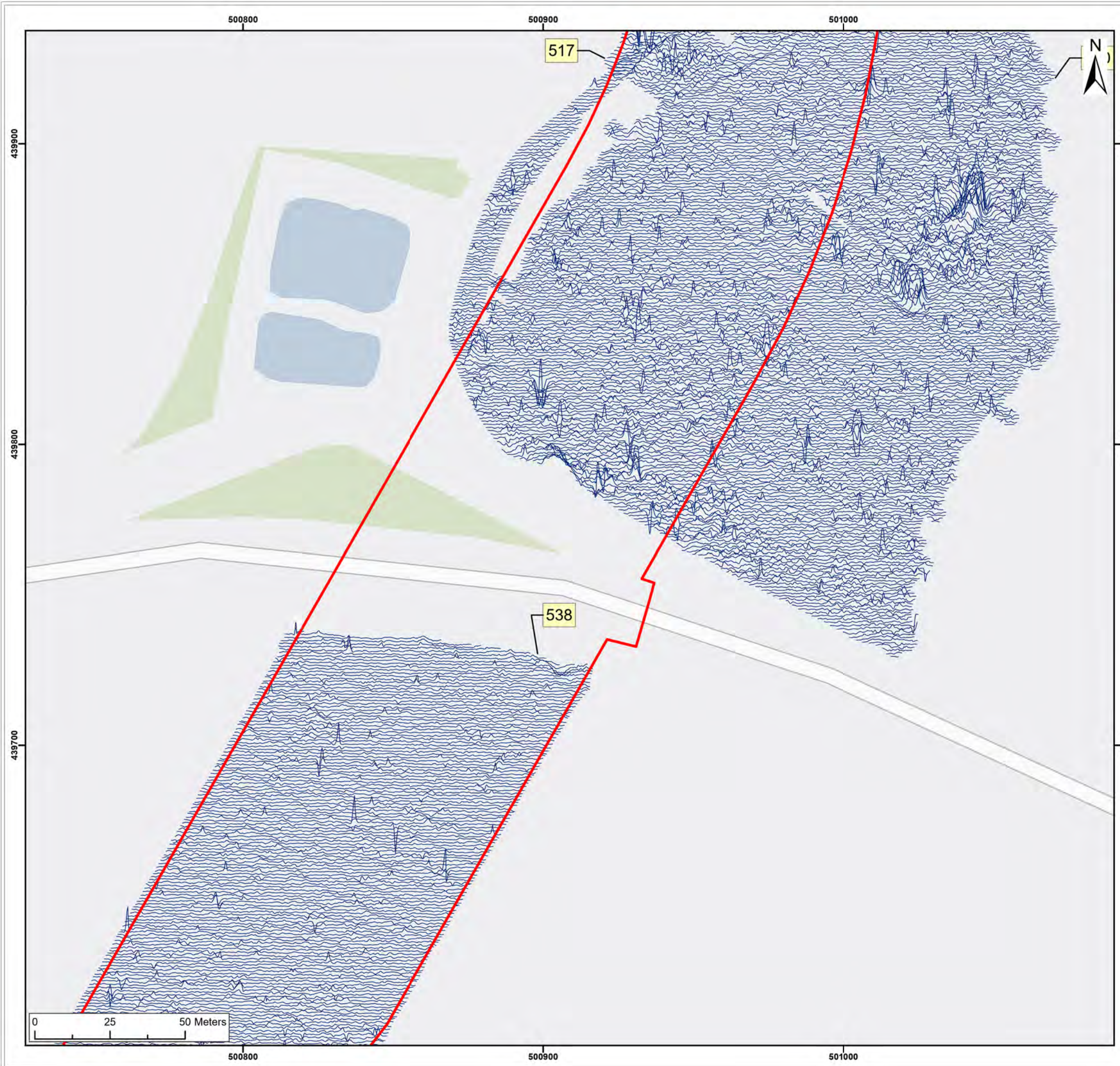
Onshore Development Area

50nT

-50nT

SX	P08	25/10/2024	Draft	SO	AG	JL
SUI	REV	DATE	DESCRIPTION	DRW	CHK	APR
Title:  Archive XY Trace Plot: 498, 496, 517, 520						
Figure:22-7-194		Drawing No: PB2340-AOC-ZZ-ZZ-DR-Z-0194				
Co-ordinate system: British National Grid			Page Size: A3	Scale: 1:1,250		
Project:  Dogger Bank South Offshore Wind Farms			Report:  Archaeological Geophysical Survey Report			



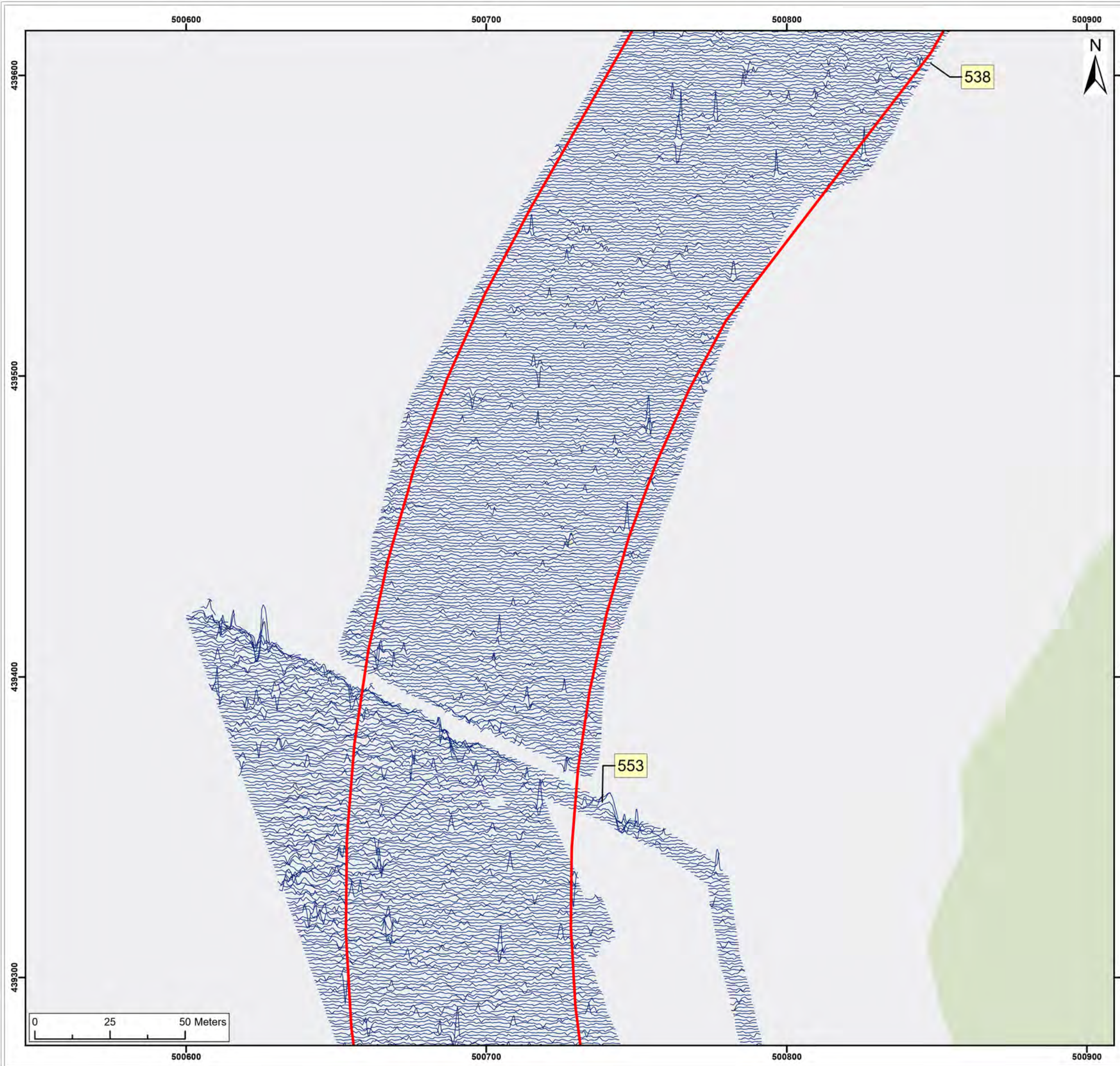


Legend:  
 Onshore Development Area

50nT  
-50nT

SX	P08	25/10/2024	Draft	SO	AG	JL
SUI	REV	DATE	DESCRIPTION	DRW	CHK	APR
Title: <div>Archive XY Trace Plot: 520, 538</div>						
Figure:22-7-195		Drawing No: PB2340-AOC-ZZ-ZZ-DR-Z-0195				
Co-ordinate system: British National Grid			Page Size: A3	Scale: 1:1,250		
Project: <div>Dogger Bank South Offshore Wind Farms</div>			Report: <div>Archaeological Geophysical Survey Report</div>			





Legend:  
 Onshore Development Area



SX	P08	25/10/2024	Draft	SO	AG	JL
SUI	REV	DATE	DESCRIPTION	DRW	CHK	APR

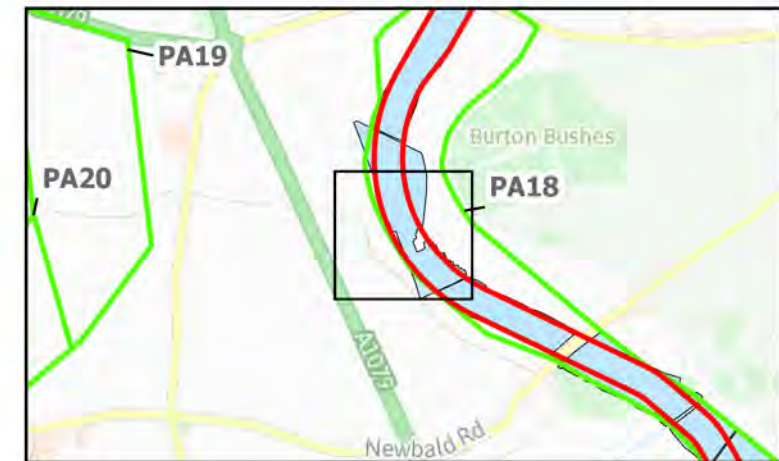
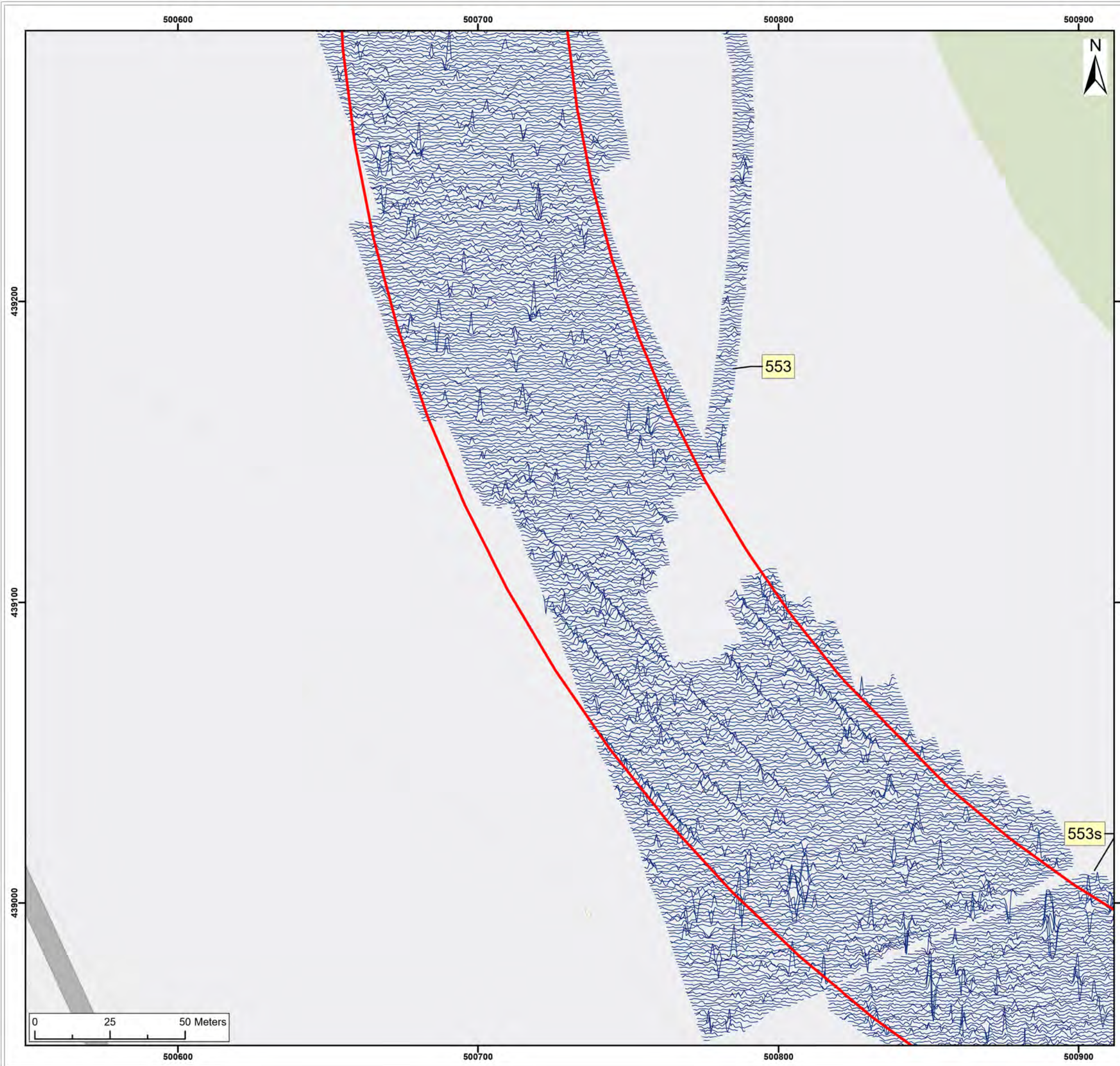
Title:  
Archive XY Trace Plot:  
538, 553

Figure:22-7-196 Drawing No: PB2340-AOC-ZZ-ZZ-DR-Z-0196

Co-ordinate system: British National Grid	Page Size: A3	Scale: 1:1,250
--	------------------	-------------------

Project: Dogger Bank South Offshore Wind Farms	Report: Archaeological Geophysical Survey Report
--	--





Legend:

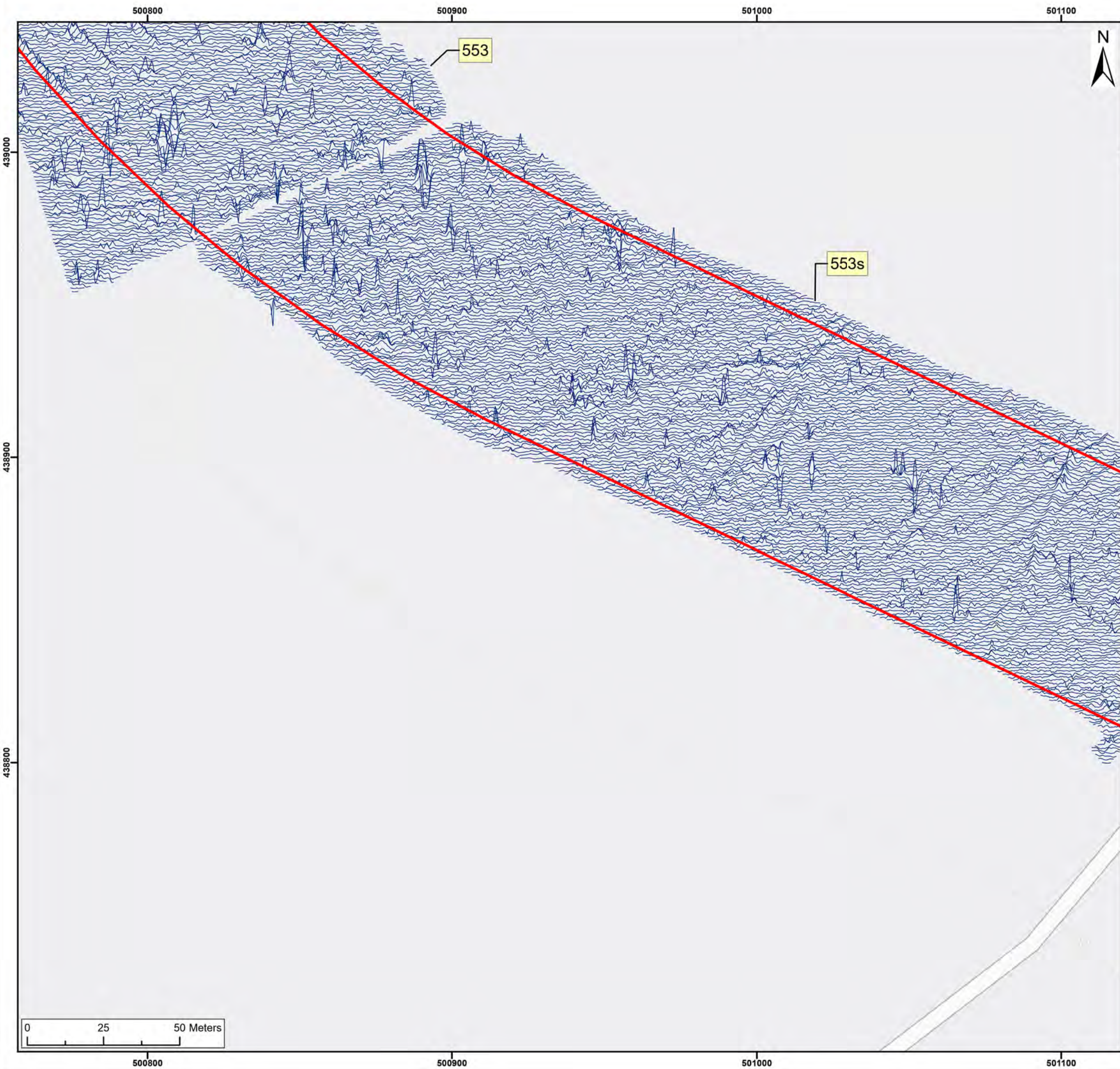
Onshore Development Area

50nT

-50nT

SX	P08	25/10/2024	Draft		SO	AG	JL
SUI	REV	DATE	DESCRIPTION		DRW	CHK	APR
Title: <div>Archive XY Trace Plot: 553</div>							
Figure:22-7-197		Drawing No: PB2340-AOC-ZZ-ZZ-DR-Z-0197					
Co-ordinate system: British National Grid				Page Size: A3	Scale: 1:1,250		
Project: <div>Dogger Bank South Offshore Wind Farms</div>				Report: <div>Archaeological Geophysical Survey Report</div>			





Legend:

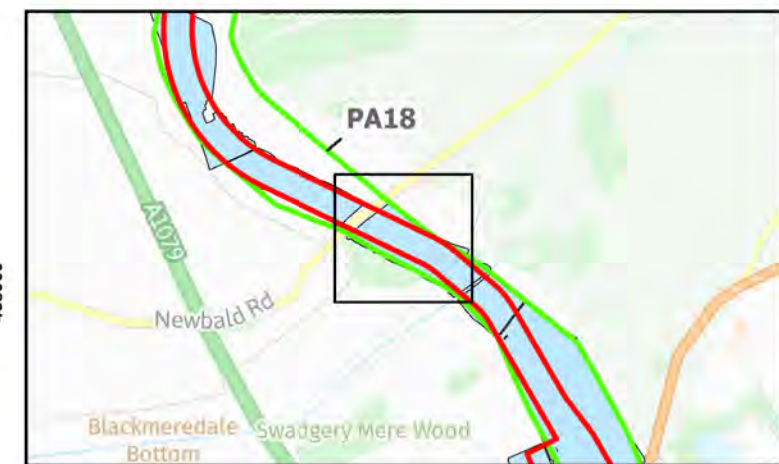
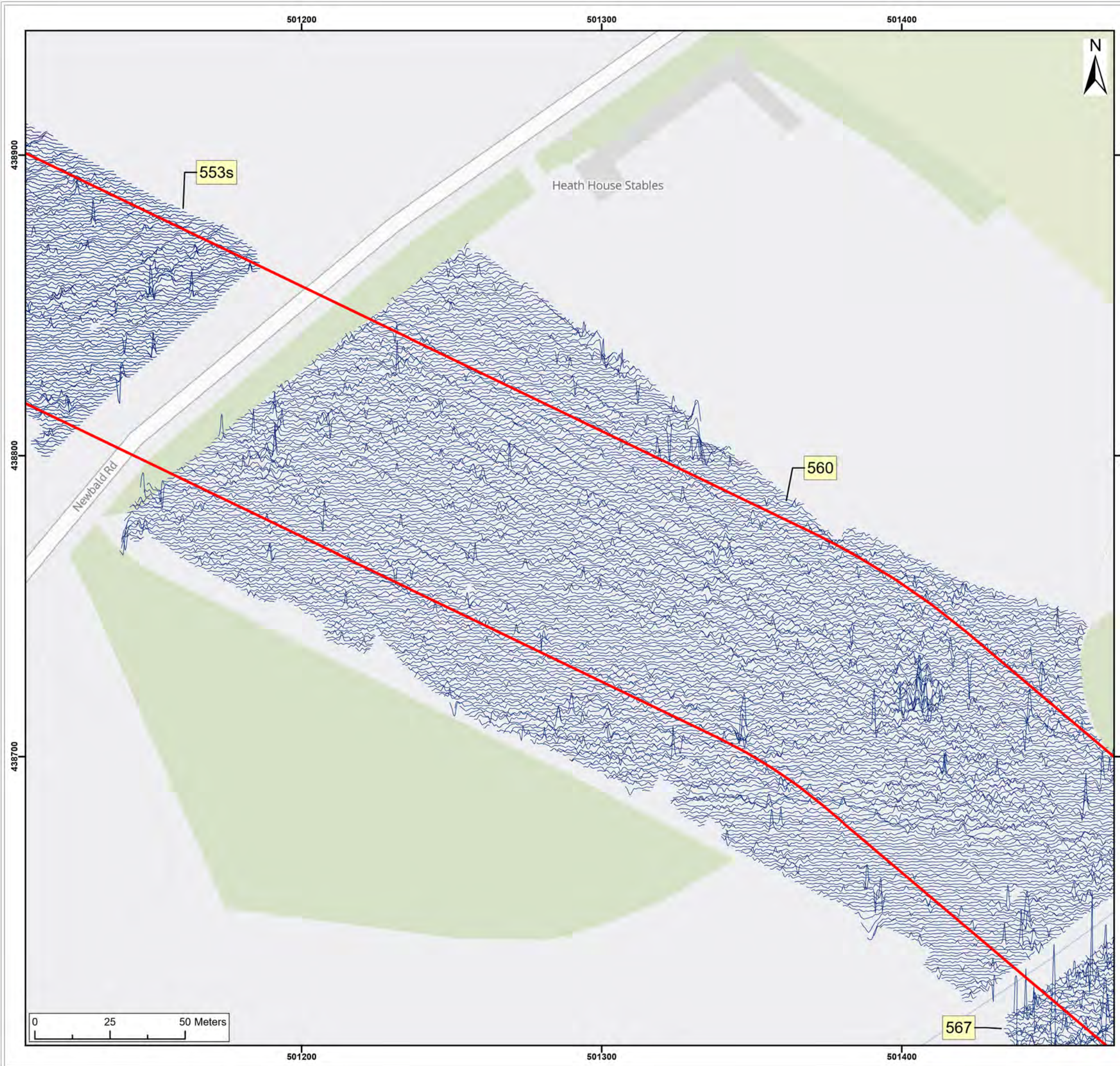
Onshore Development Area

50nT

-50nT

SX	P08	25/10/2024	Draft			SO	AG	JL
SUI	REV	DATE	DESCRIPTION			DRW	CHK	APR
Title:  Archive XY Trace Plot: 553s								
Figure:22-7-198		Drawing No: PB2340-AOC-ZZ-ZZ-DR-Z-0198						
Co-ordinate system: British National Grid				Page Size: A3		Scale: 1:1,250		
Project:  Dogger Bank South Offshore Wind Farms				Report:  Archaeological Geophysical Survey Report				





Legend:  
[Red Box] Onshore Development Area

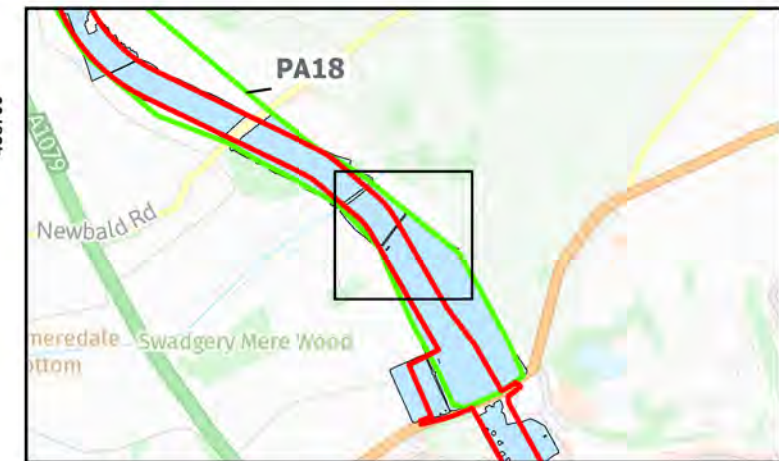
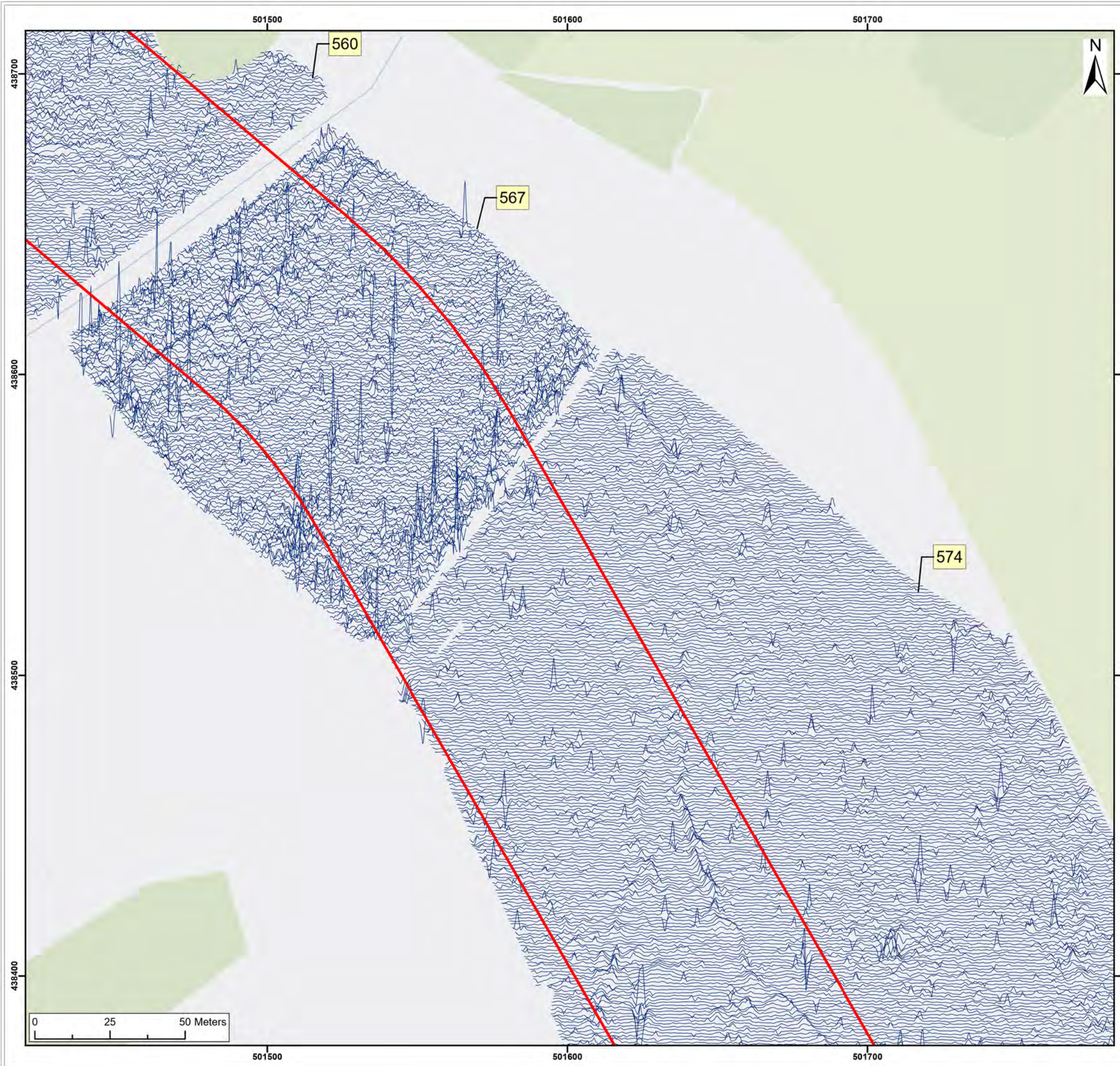
50nT  
-50nT

SX	P08	25/10/2024	Draft	SO	AG	JL
SUI	REV	DATE	DESCRIPTION	DRW	CHK	APR

Title:  
Archive XY Trace Plot:  
553s, 560

Figure:22-7-199		Drawing No: PB2340-AOC-ZZ-ZZ-DR-Z-0199	
Co-ordinate system: British National Grid		Page Size: A3	Scale: 1:1,250
Project:  Dogger Bank South Offshore Wind Farms		Report:  Archaeological Geophysical Survey Report	





Legend:  
 Onshore Development Area

50nT  
-50nT

SX	P08	25/10/2024	Draft	SO	AG	JL
SUI	REV	DATE	DESCRIPTION	DRW	CHK	APR

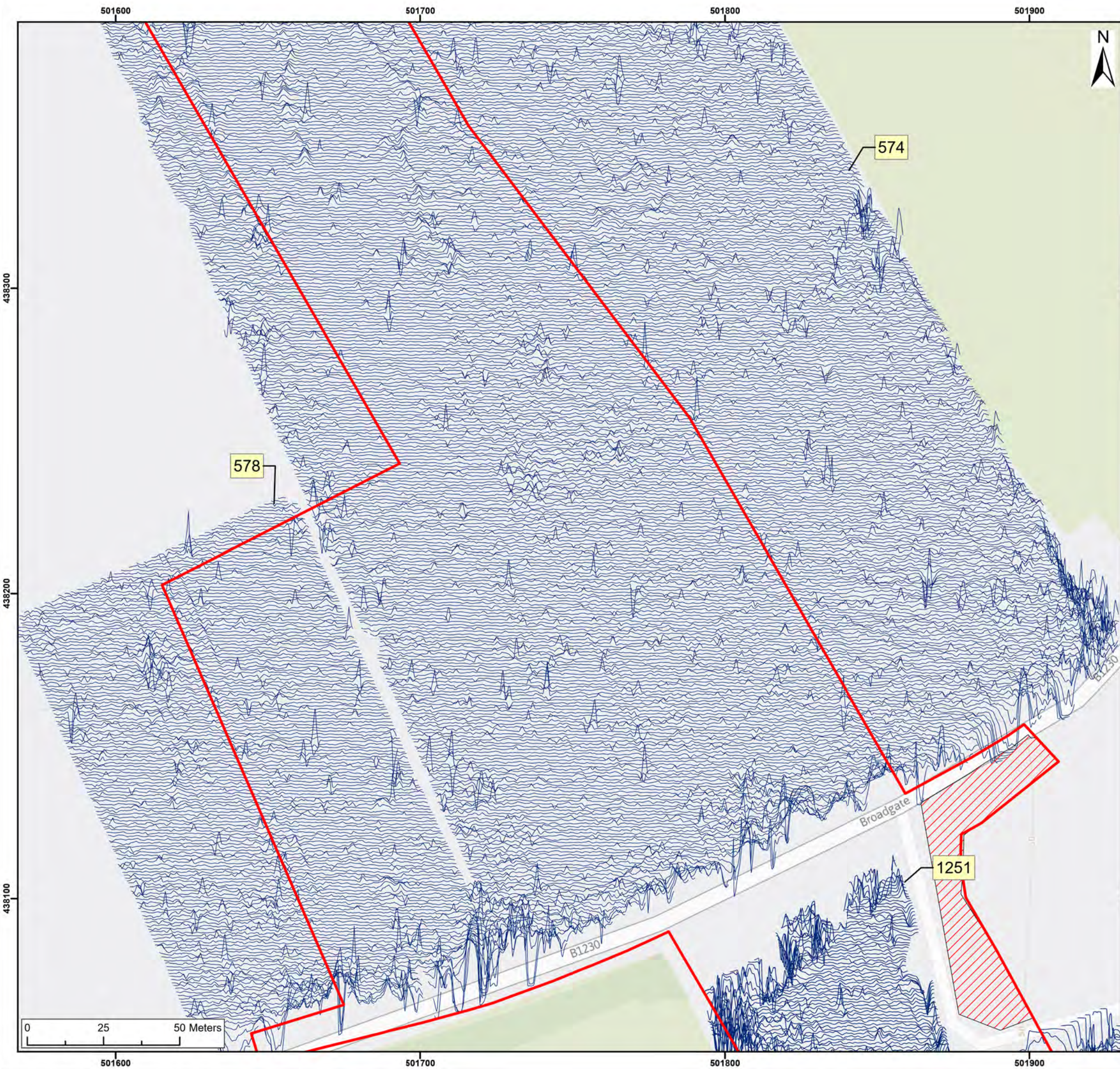
Title:  
Archive XY Trace Plot:  
567, 567

Figure:22-7-200 Drawing No: PB2340-AOC-ZZ-ZZ-DR-Z-0200

Co-ordinate system: British National Grid	Page Size: A3	Scale: 1:1,250
--	------------------	-------------------

Project: Dogger Bank South Offshore Wind Farms	Report: Archaeological Geophysical Survey Report
--	--





Legend:

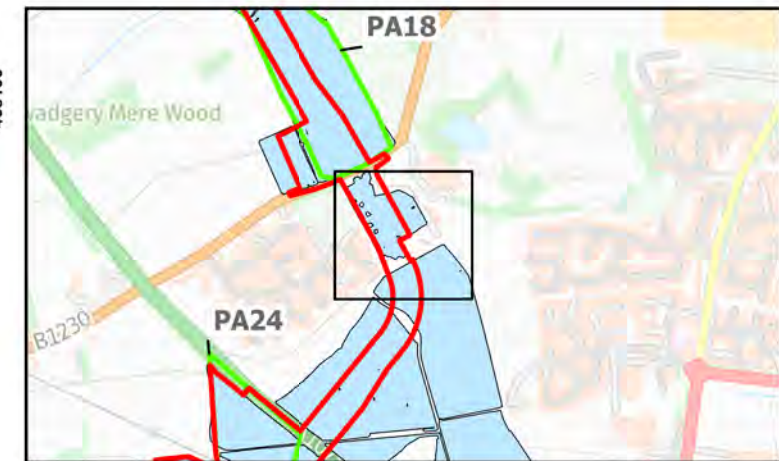
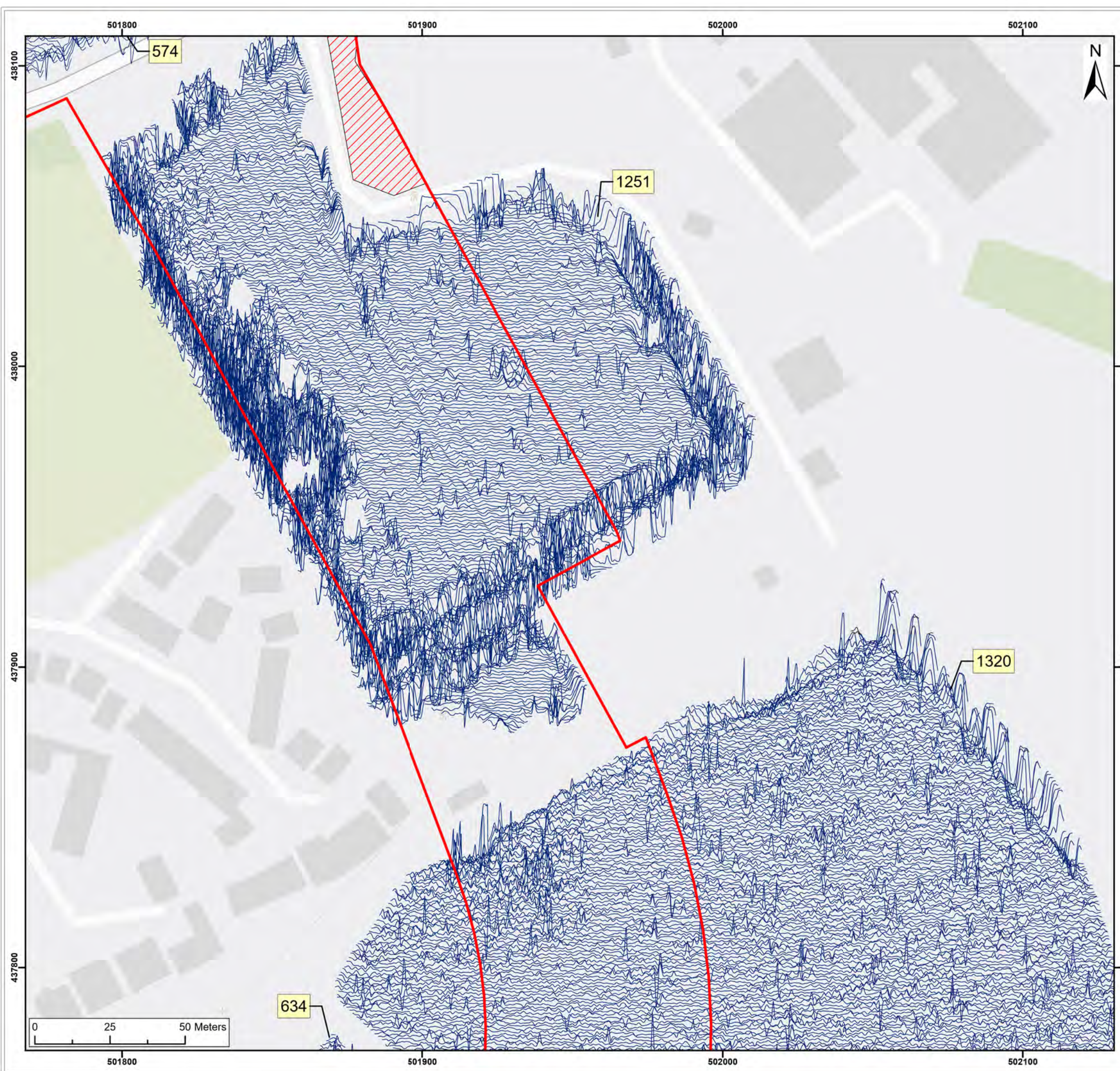
- Onshore Development Area
- Unsuitable

50nT

-50nT

SX	P08	25/10/2024	Draft		SO	AG	JL
SUI	REV	DATE	DESCRIPTION		DRW	CHK	APR
Title:  Archive XY Trace Plot: 574, 578, 1251							
Figure:22-7-201		Drawing No: PB2340-AOC-ZZ-ZZ-DR-Z-0201					
Co-ordinate system: British National Grid				Page Size: A3	Scale: 1:1,250		
Project:  Dogger Bank South Offshore Wind Farms				Report:  Archaeological Geophysical Survey Report			





Legend:

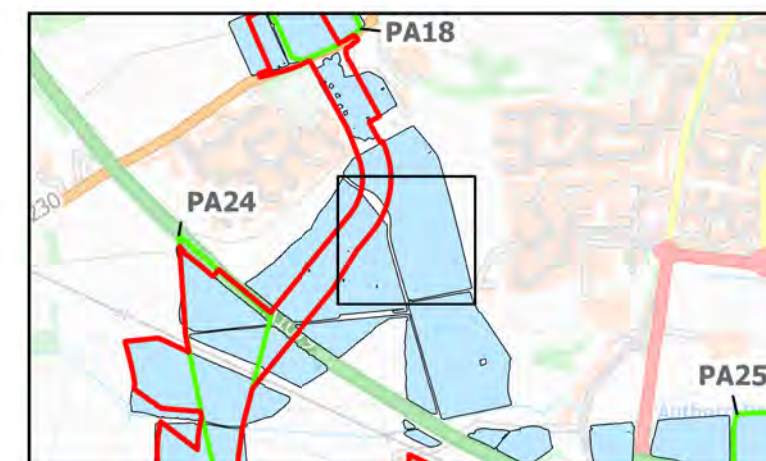
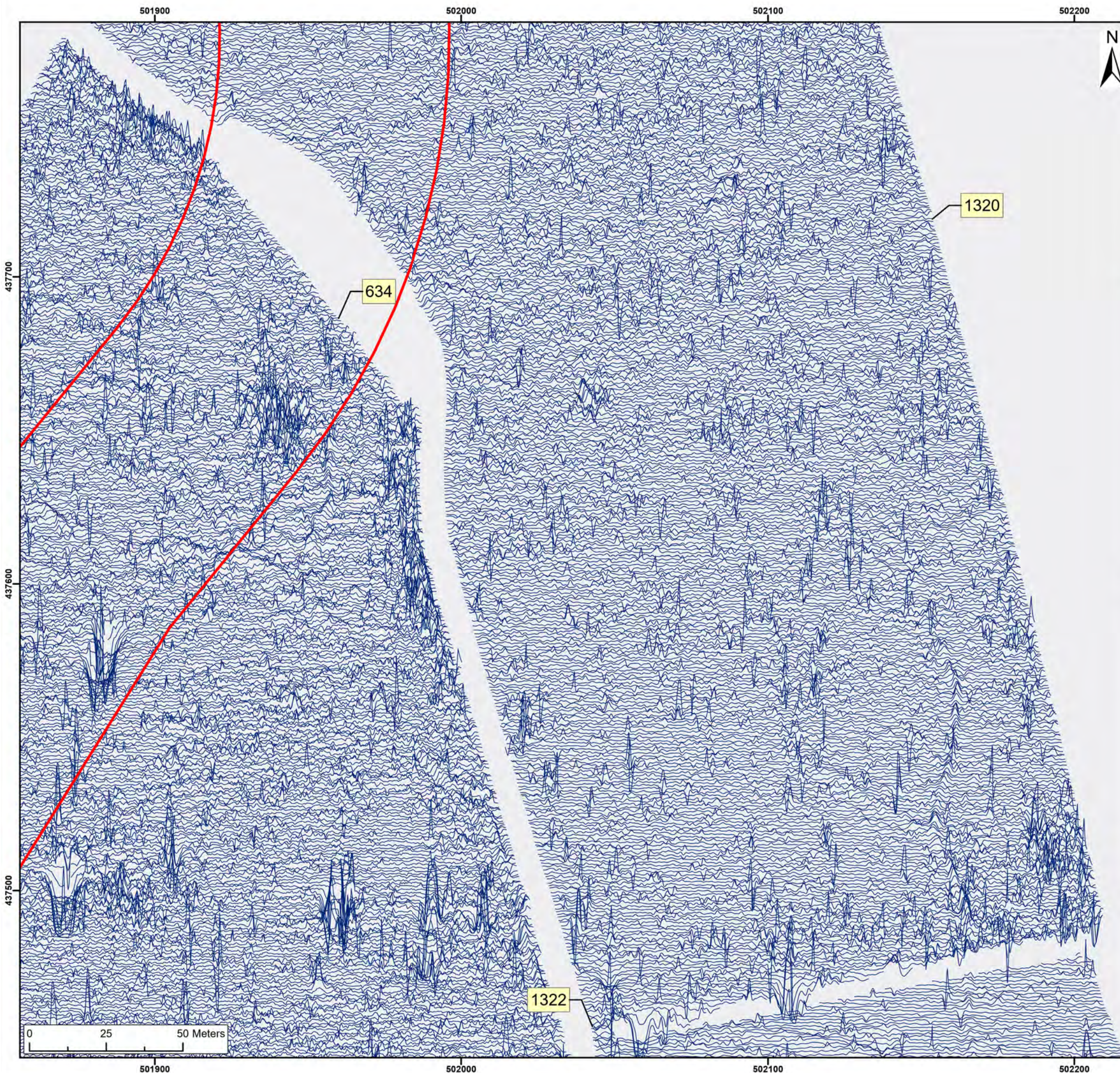
- Onshore Development Area
- Unsuitable

50nT

-50nT

SX	P08	25/10/2024	Draft		SO	AG	JL
SUI	REV	DATE	DESCRIPTION		DRW	CHK	APR
Title:  Archive XY Trace Plot: 1251, 1320							
Figure:22-7-202		Drawing No: PB2340-AOC-ZZ-ZZ-DR-Z-0202					
Co-ordinate system: British National Grid				Page Size: A3	Scale: 1:1,250		
Project:  Dogger Bank South Offshore Wind Farms				Report:  Archaeological Geophysical Survey Report			





Legend:  
 Onshore Development Area

50nT  
 -50nT

SX	P08	25/10/2024	Draft	SO	AG	JL
SUI	REV	DATE	DESCRIPTION	DRW	CHK	APR

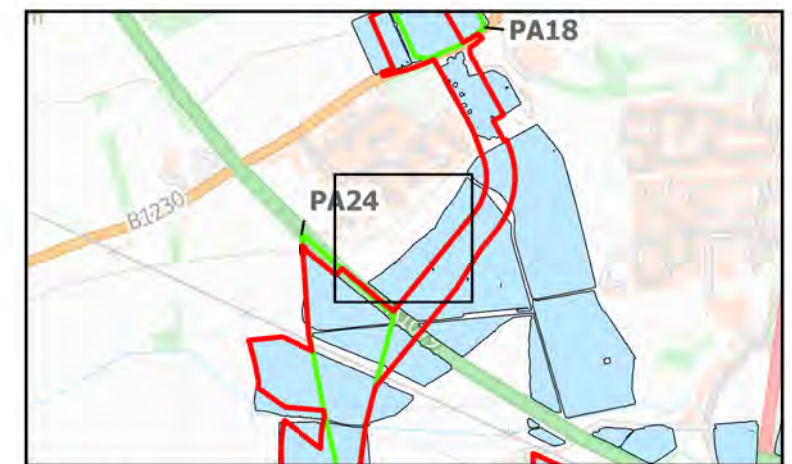
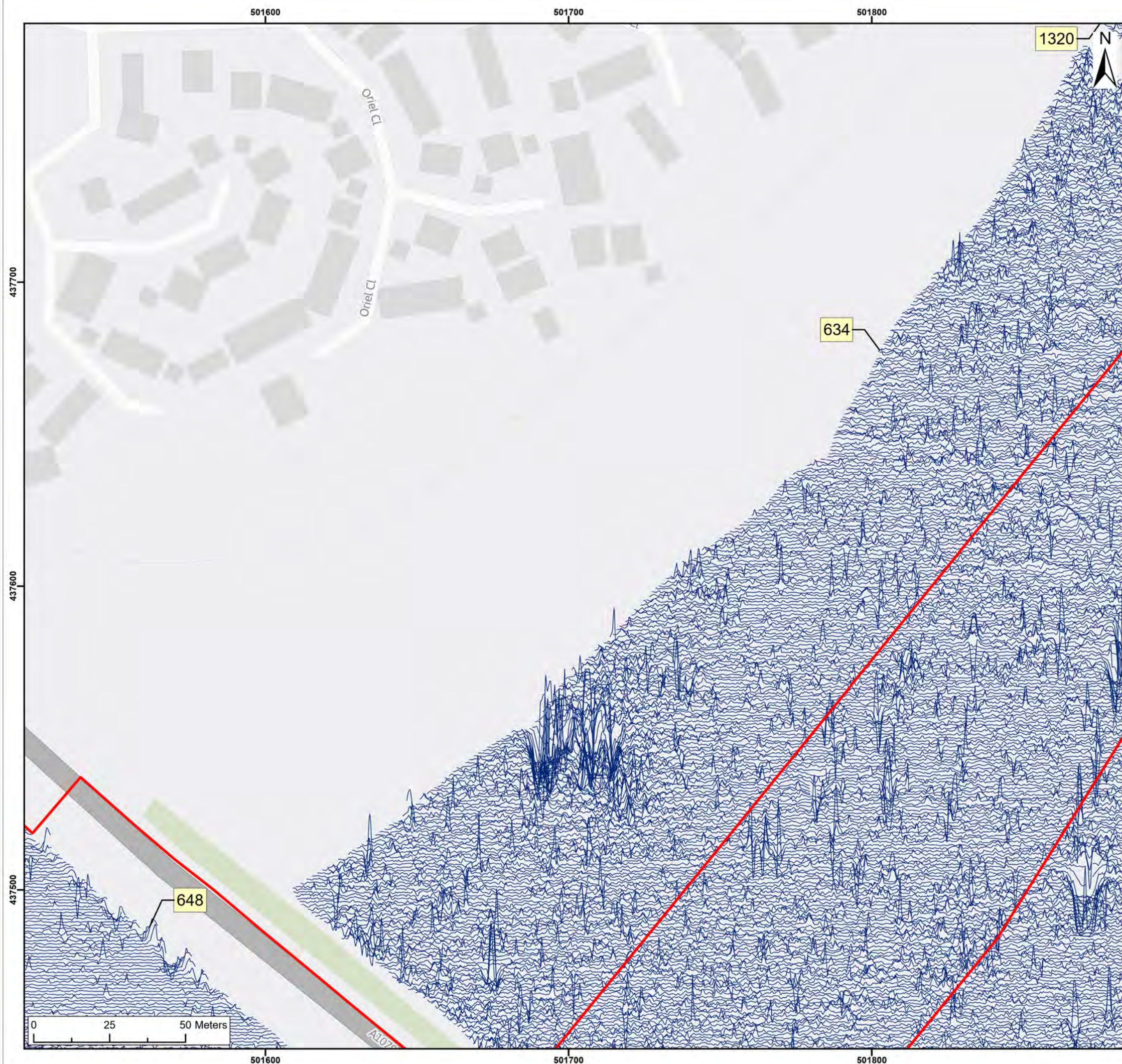
Title:  
 Archive XY Trace Plot:  
 0155, 634

Figure:22-7-203 Drawing No: PB2340-AOC-ZZ-ZZ-DR-Z-0203

Co-ordinate system: British National Grid Page Size: A3 Scale: 1:1,250

Project: Dogger Bank South Offshore Wind Farms Report: Archaeological Geophysical Survey Report



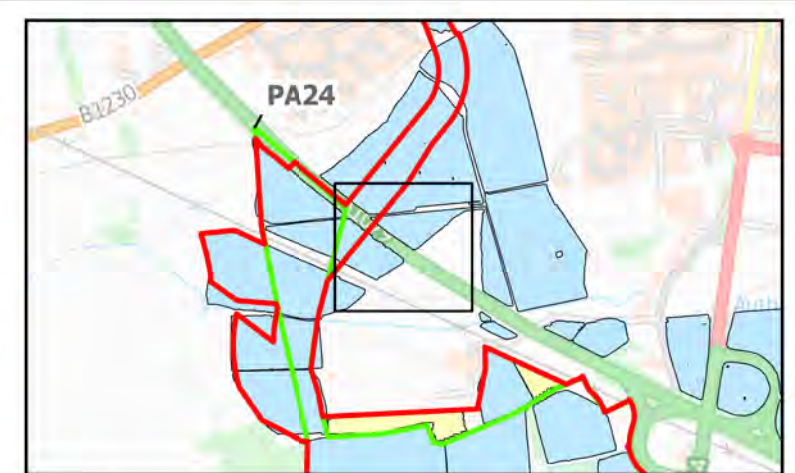
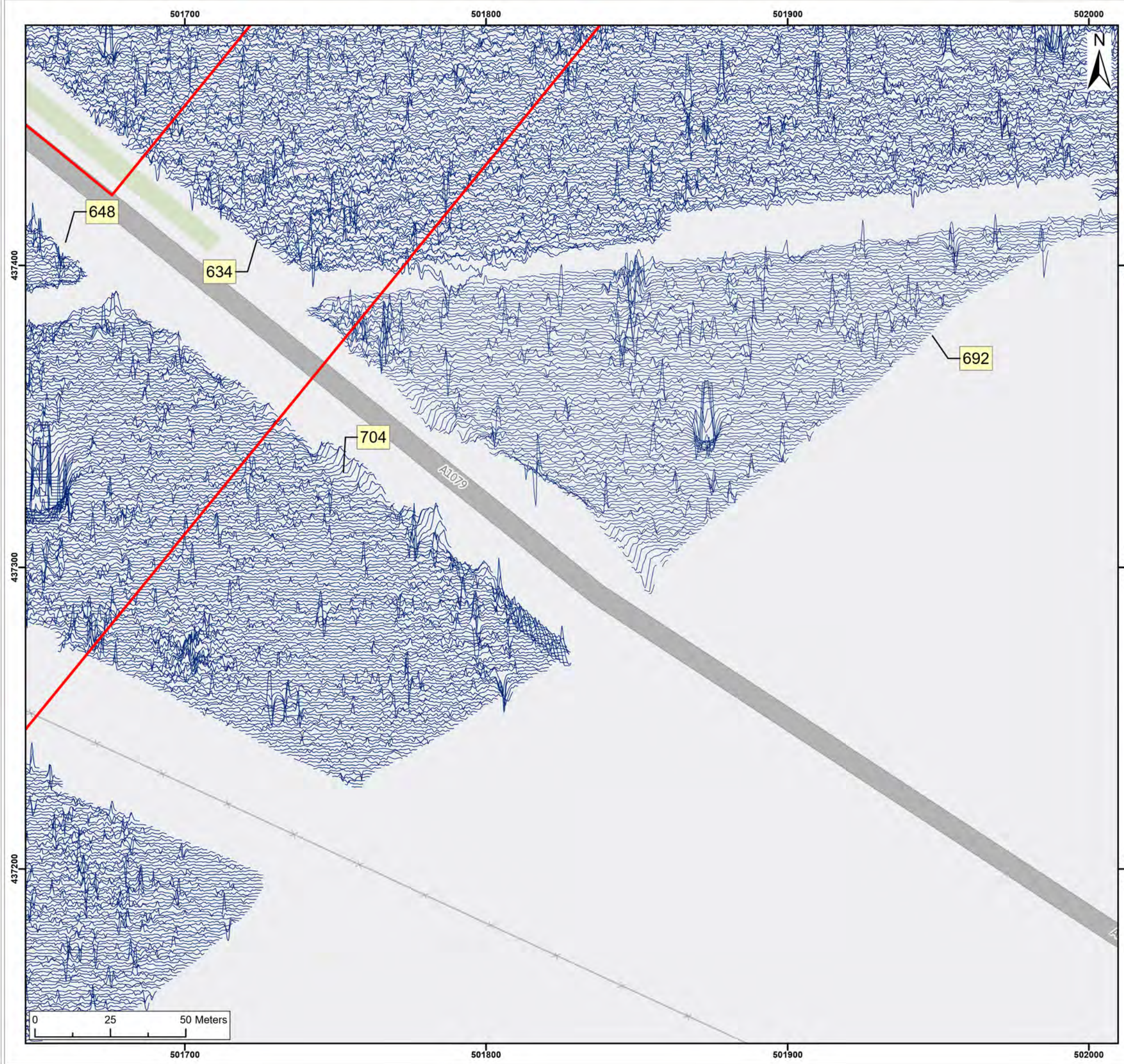


Legend:  
 Onshore Development Area

50nT  
-50nT

SX	P08	25/10/2024	Draft	SO	AG	JL
SUI	REV	DATE	DESCRIPTION	DRW	CHK	APR
Title:  Archive XY Trace Plot: 634, 648						
Figure:22-7-204		Drawing No: PB2340-AOC-ZZ-ZZ-DR-Z-0204				
Co-ordinate system: British National Grid			Page Size: A3	Scale: 1:1,250		
Project:  Dogger Bank South Offshore Wind Farms			Report:  Archaeological Geophysical Survey Report			





Legend:

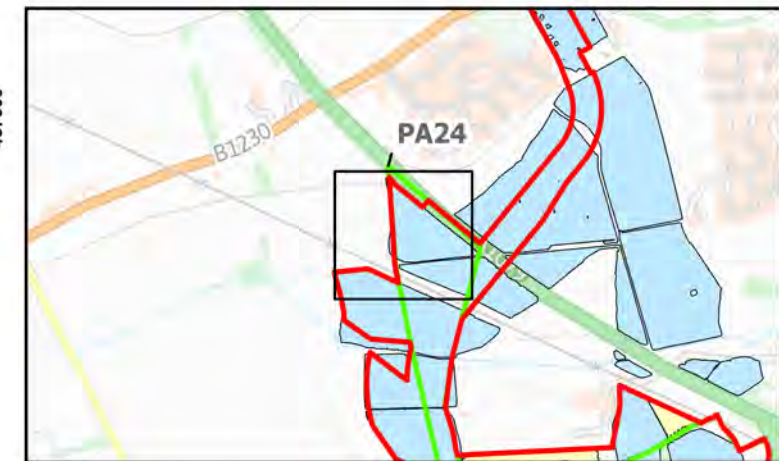
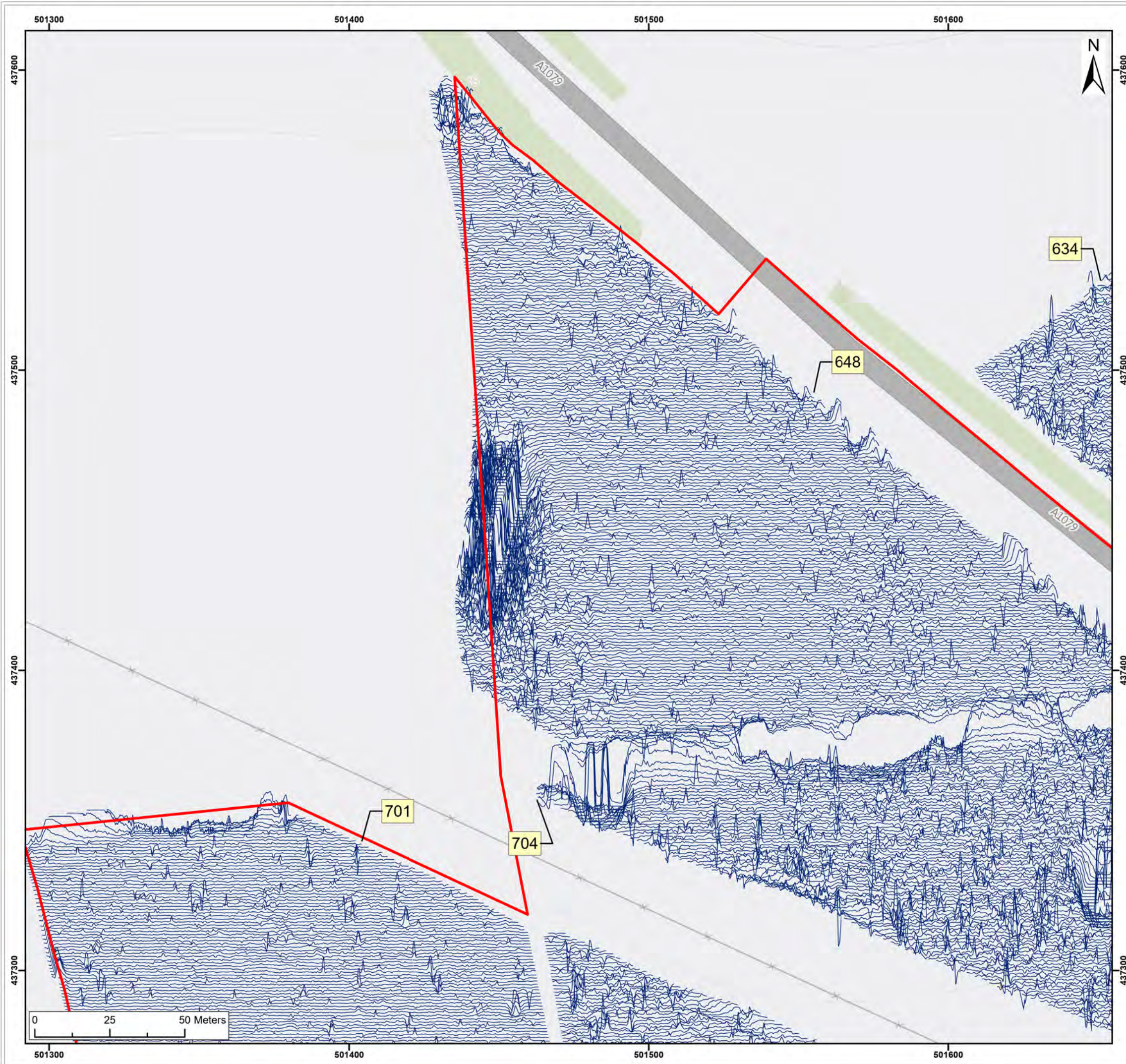
Onshore Development Area

50nT

-50nT

SX	P08	25/10/2024	Draft	SO	AG	JL
SUI	REV	DATE	DESCRIPTION	DRW	CHK	APR
Title:  Archive XY Trace Plot: 634, 648, 692, 704						
Figure:22-7-205		Drawing No: PB2340-AOC-ZZ-ZZ-DR-Z-0205				
Co-ordinate system: British National Grid			Page Size: A3	Scale: 1:1,250		
Project:  Dogger Bank South Offshore Wind Farms			Report:  Archaeological Geophysical Survey Report			





Legend:

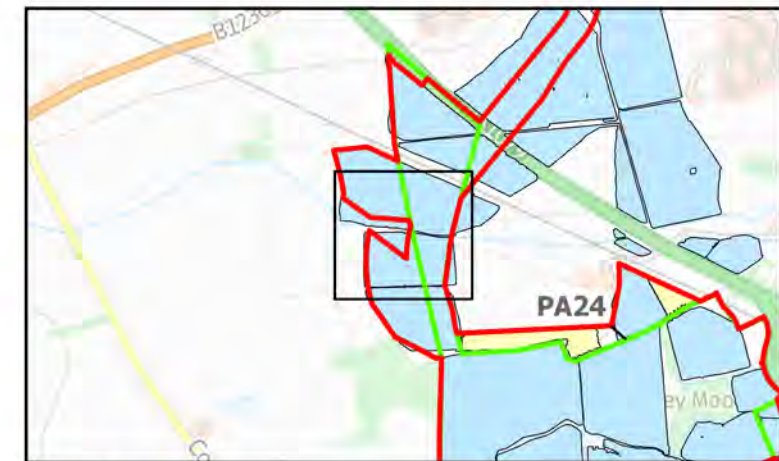
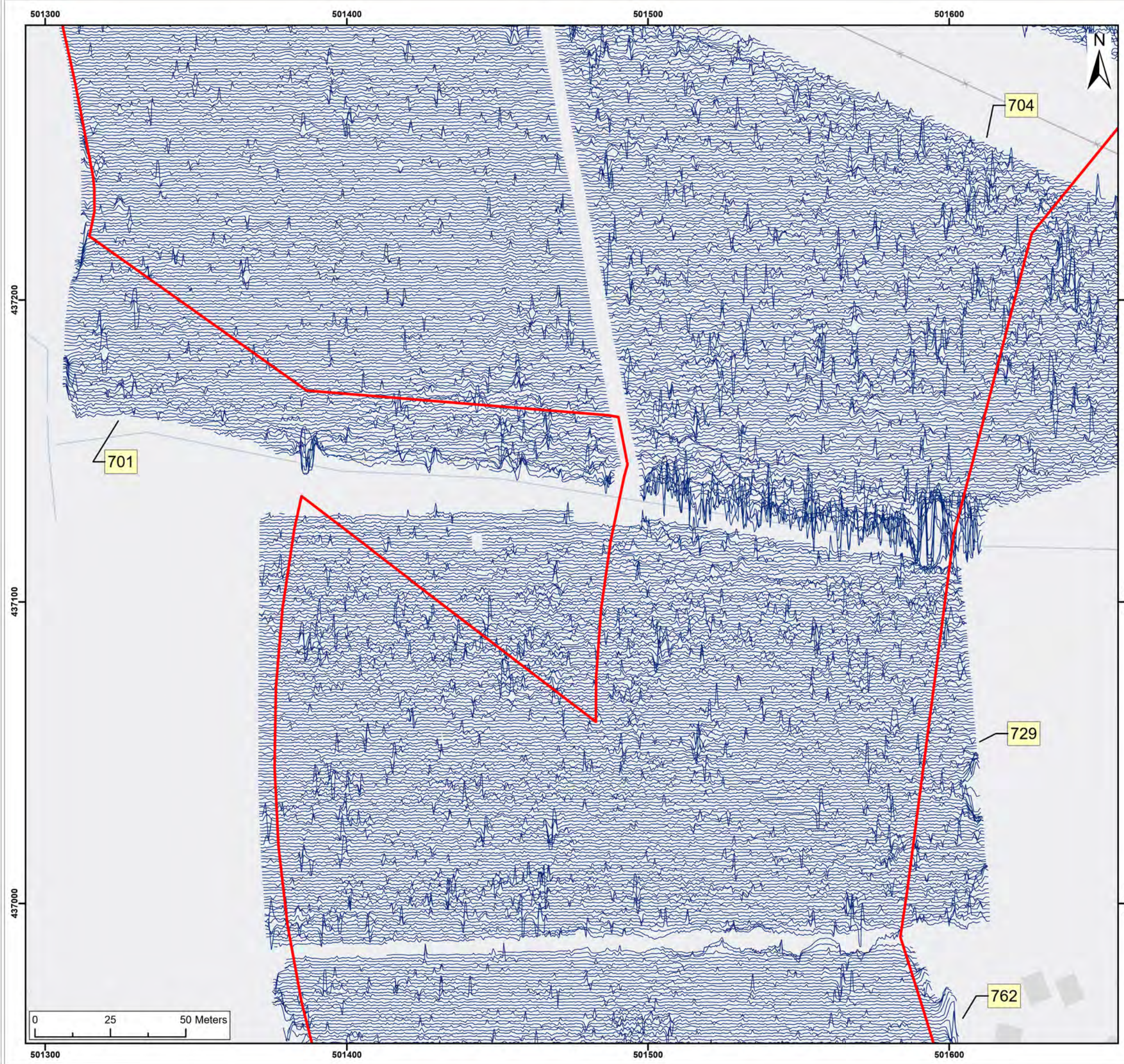
Onshore Development Area

50nT

-50nT

SX	P08	25/10/2024	Draft		SO	AG	JL
SUI	REV	DATE	DESCRIPTION		DRW	CHK	APR
Title:  Archive XY Trace Plot: 648, 692, 704, 701							
Figure:22-7-206		Drawing No: PB2340-AOC-ZZ-ZZ-DR-Z-0206					
Co-ordinate system: British National Grid				Page Size: A3	Scale: 1:1,250		
Project:  Dogger Bank South Offshore Wind Farms				Report:  Archaeological Geophysical Survey Report			





Legend:  
 Onshore Development Area

50nT  
-50nT

SX	P08	25/10/2024	Draft	SO	AG	JL
SUI	REV	DATE	DESCRIPTION	DRW	CHK	APR

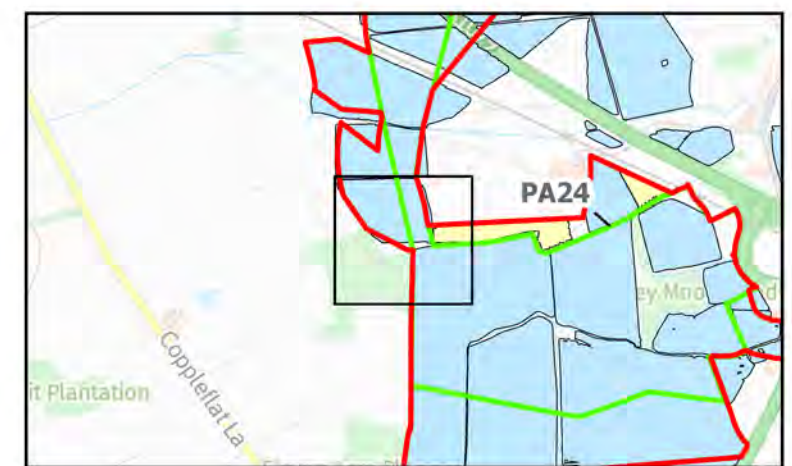
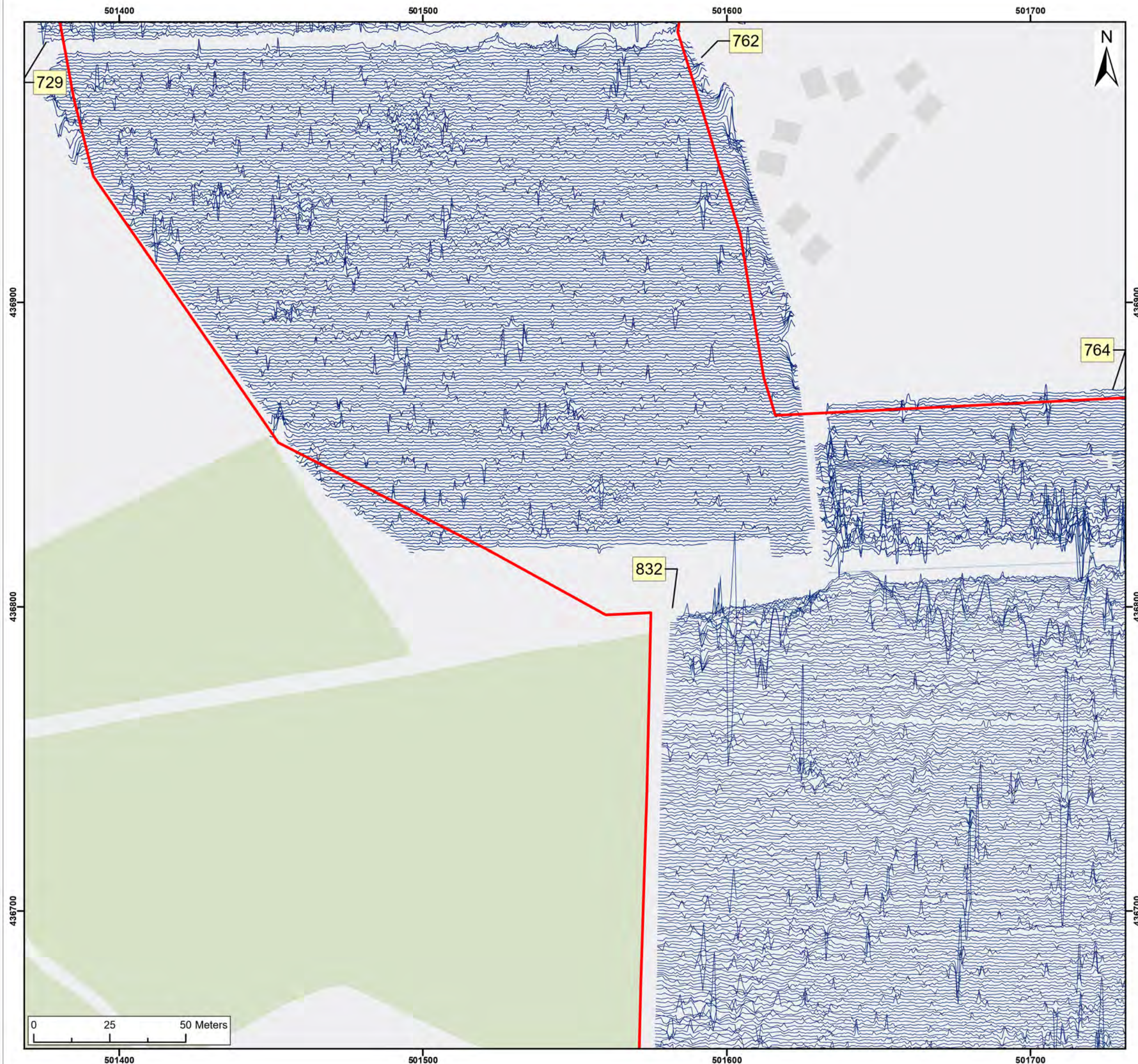
Title:  
Archive XY Trace Plot:  
701, 704, 729

Figure:22-7-207 Drawing No: PB2340-AOC-ZZ-ZZ-DR-Z-0207

Co-ordinate system: British National Grid	Page Size: A3	Scale: 1:1,250
--	------------------	-------------------

Project: Dogger Bank South Offshore Wind Farms	Report: Archaeological Geophysical Survey Report
--	--





Legend:

Onshore Development Area

50nT

-50nT

SX	P08	25/10/2024	Draft	SO	AG	JL
SUI	REV	DATE	DESCRIPTION	DRW	CHK	APR

Title:

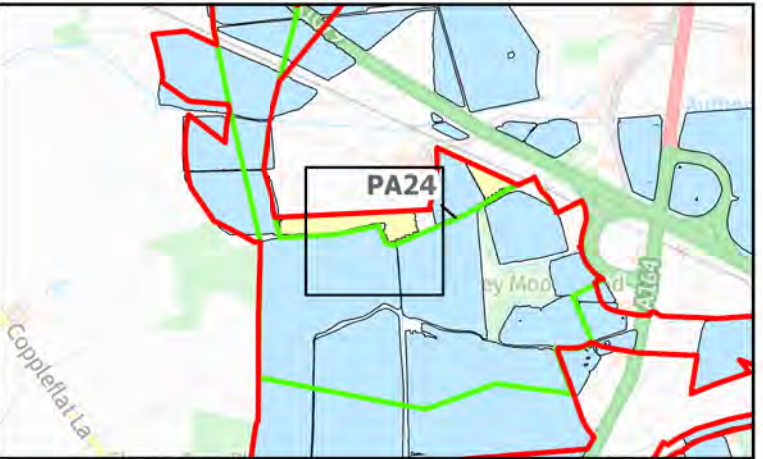
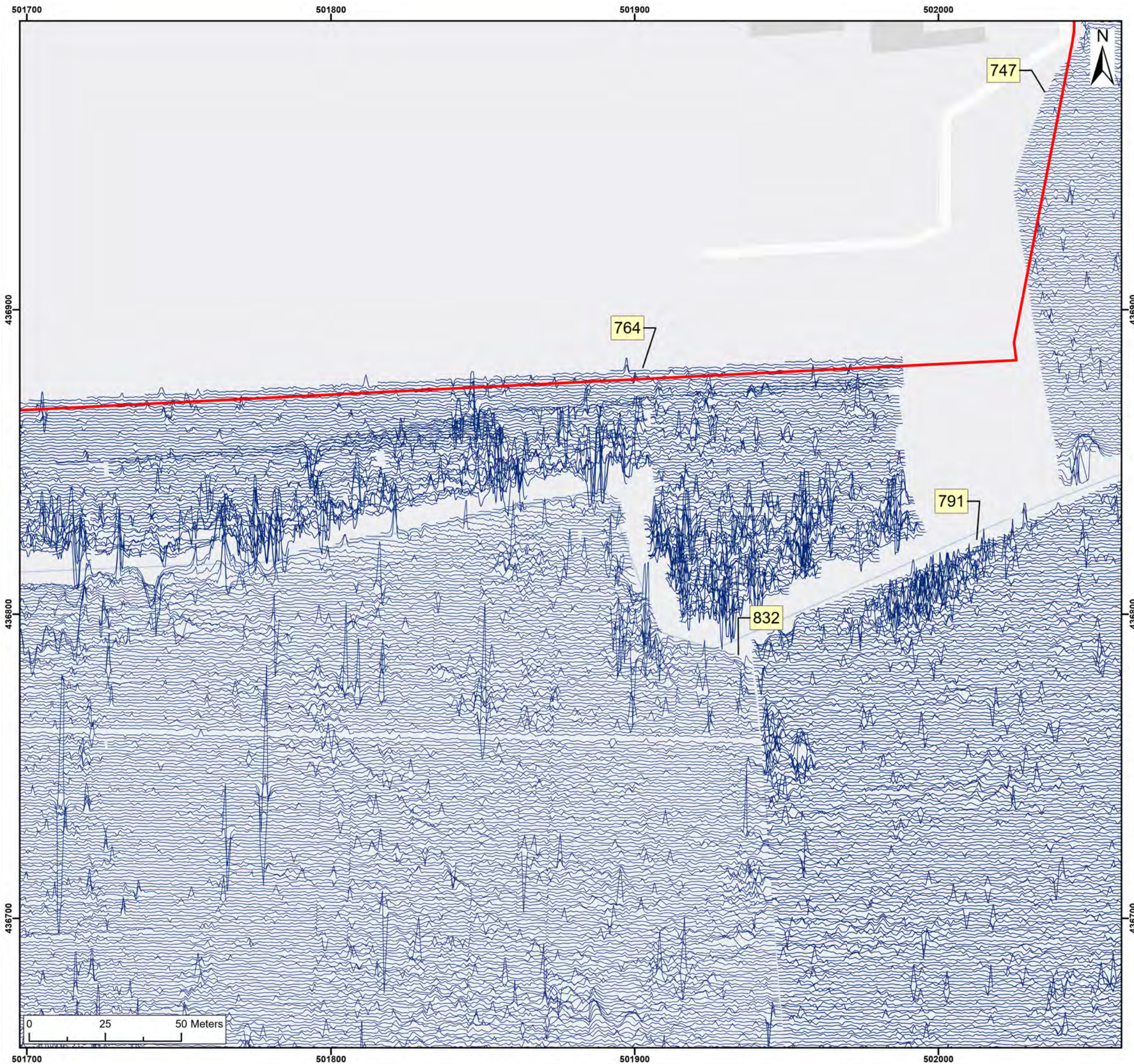
Archive XY Trace Plot:  
762, 764, 382

Figure:22-7-208 Drawing No: PB2340-AOC-ZZ-ZZ-DR-Z-0208

Co-ordinate system: British National Grid	Page Size: A3	Scale: 1:1,250
--	------------------	-------------------

Project: Dogger Bank South Offshore Wind Farms	Report: Archaeological Geophysical Survey Report
--	--





Legend:

Onshore Development Area

50nT

-50nT

SX	P08	25/10/2024	Draft	SO	AG	JL
SUI	REV	DATE	DESCRIPTION	DRW	CHK	APR

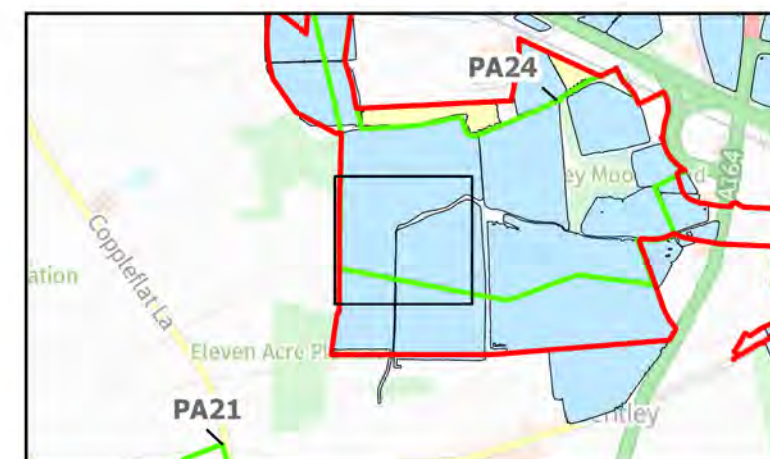
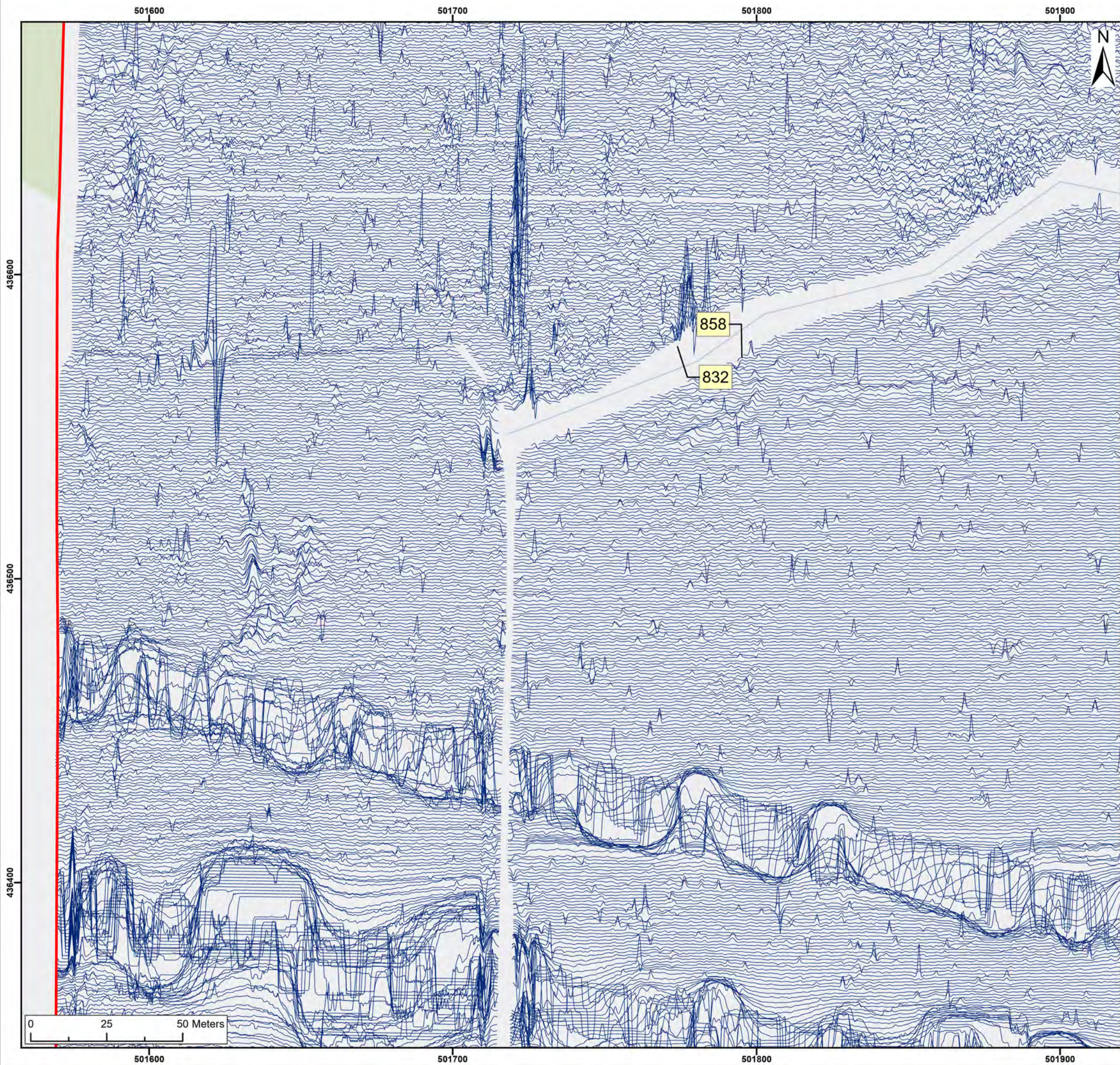
Title: Archive XY Trace Plot:  
764, 832, 791

Figure:22-7-209 Drawing No: PB2340-AOC-ZZ-ZZ-DR-Z-0209

Co-ordinate system: British National Grid	Page Size: A3	Scale: 1:1,250
--	------------------	-------------------

Project: Dogger Bank South Offshore Wind Farms	Report: Archaeological Geophysical Survey Report
--	--





Legend:

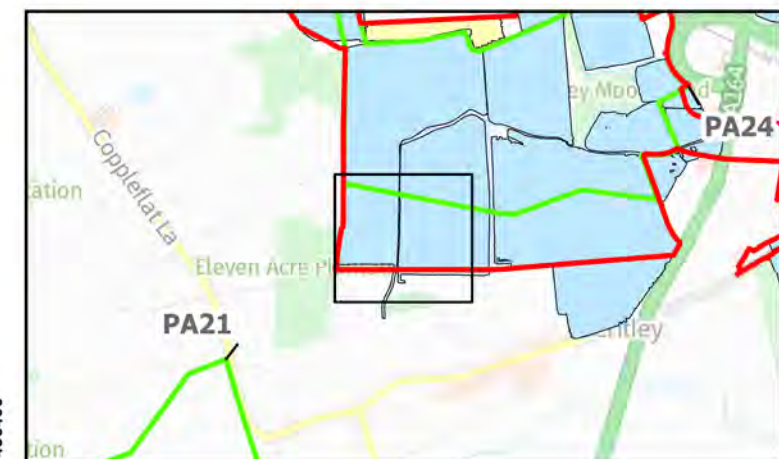
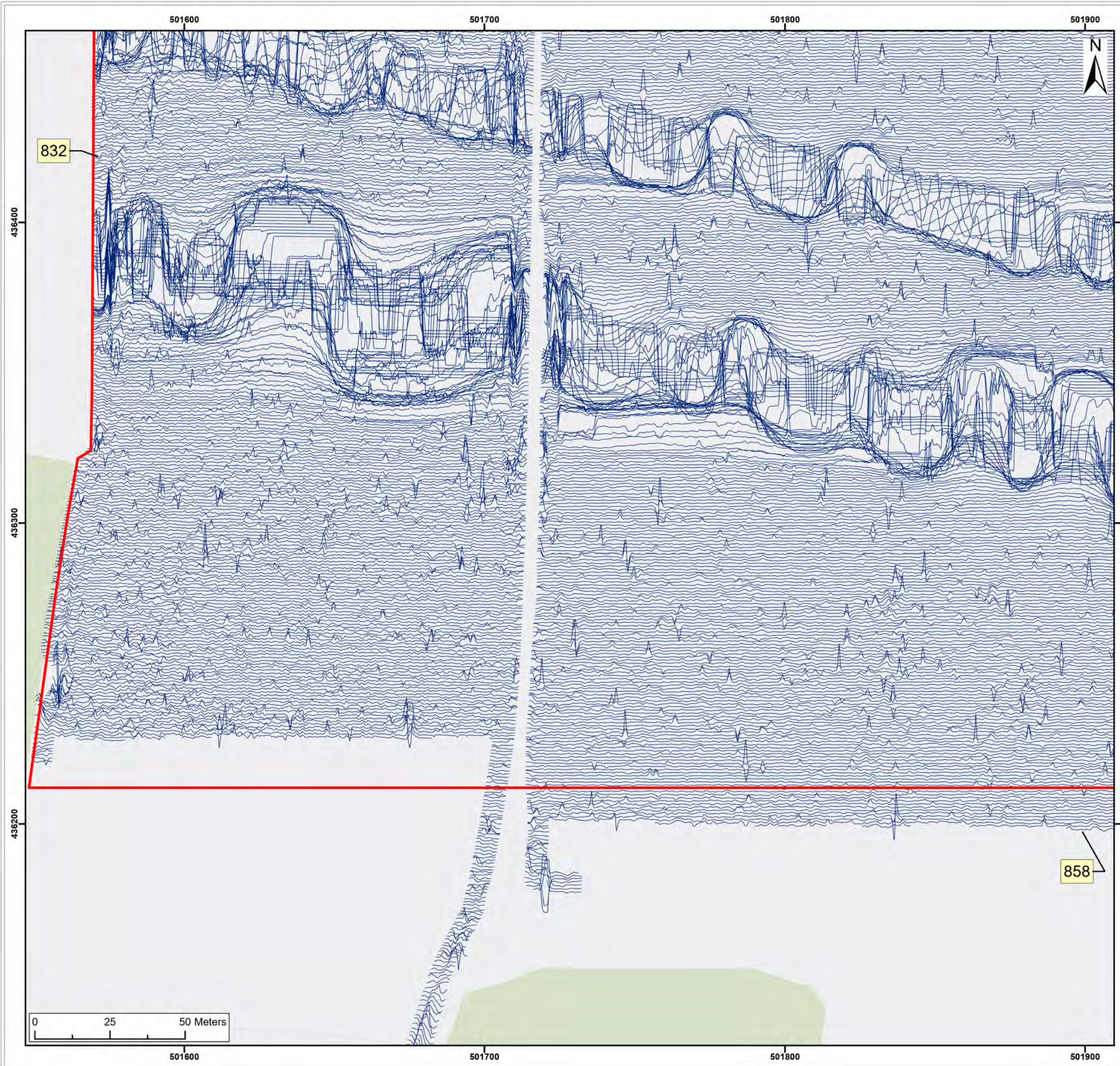
Onshore Development Area

50nT

-50nT

SX	P08	25/10/2024	Draft	SO	AG	JL
SUI	REV	DATE	DESCRIPTION	DRW	CHK	APP
Title: <div>Archive XY Trace Plot: 832, 858</div>						
Figure:22-7-210		Drawing No: PB2340-AOC-ZZ-ZZ-DR-Z-0210				
Co-ordinate system: British National Grid			Page Size: A3	Scale: 1:1,250		
Project: <div>Dogger Bank South Offshore Wind Farms</div>			Report: <div>Archaeological Geophysical Survey Report</div>			





Legend:

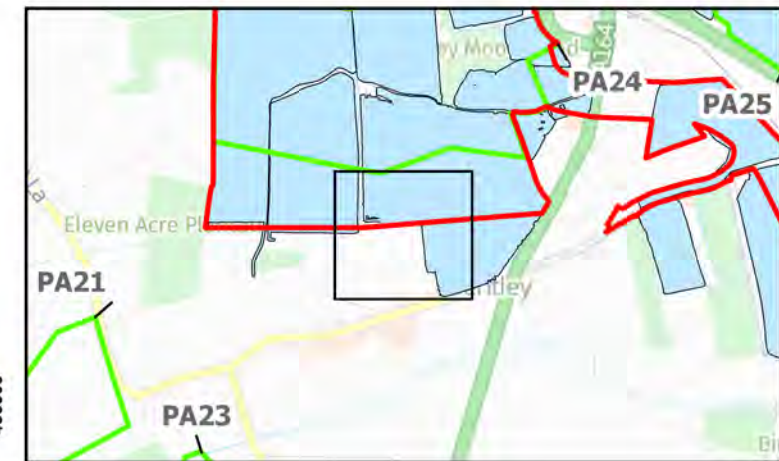

Onshore Development Area

50nT

-50nT

SX	P08	25/10/2024	Draft	SO	AG	JL
SUI	REV	DATE	DESCRIPTION	DRW	CHK	APR
Title:  Archive XY Trace Plot: 832, 858						
Figure:22-7-211		Drawing No: PB2340-AOC-ZZ-ZZ-DR-Z-0211				
Co-ordinate system: British National Grid			Page Size: A3	Scale: 1:1,250		
Project:  Dogger Bank South Offshore Wind Farms			Report:  Archaeological Geophysical Survey Report			





Legend:

Onshore Development Area

50nT

-50nT

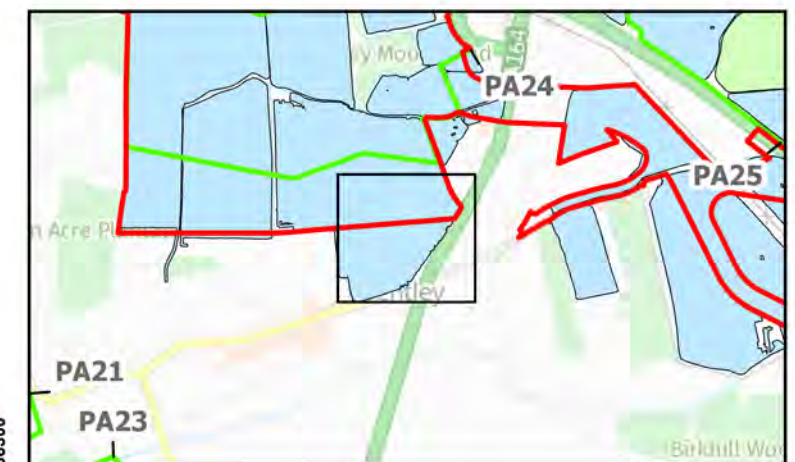
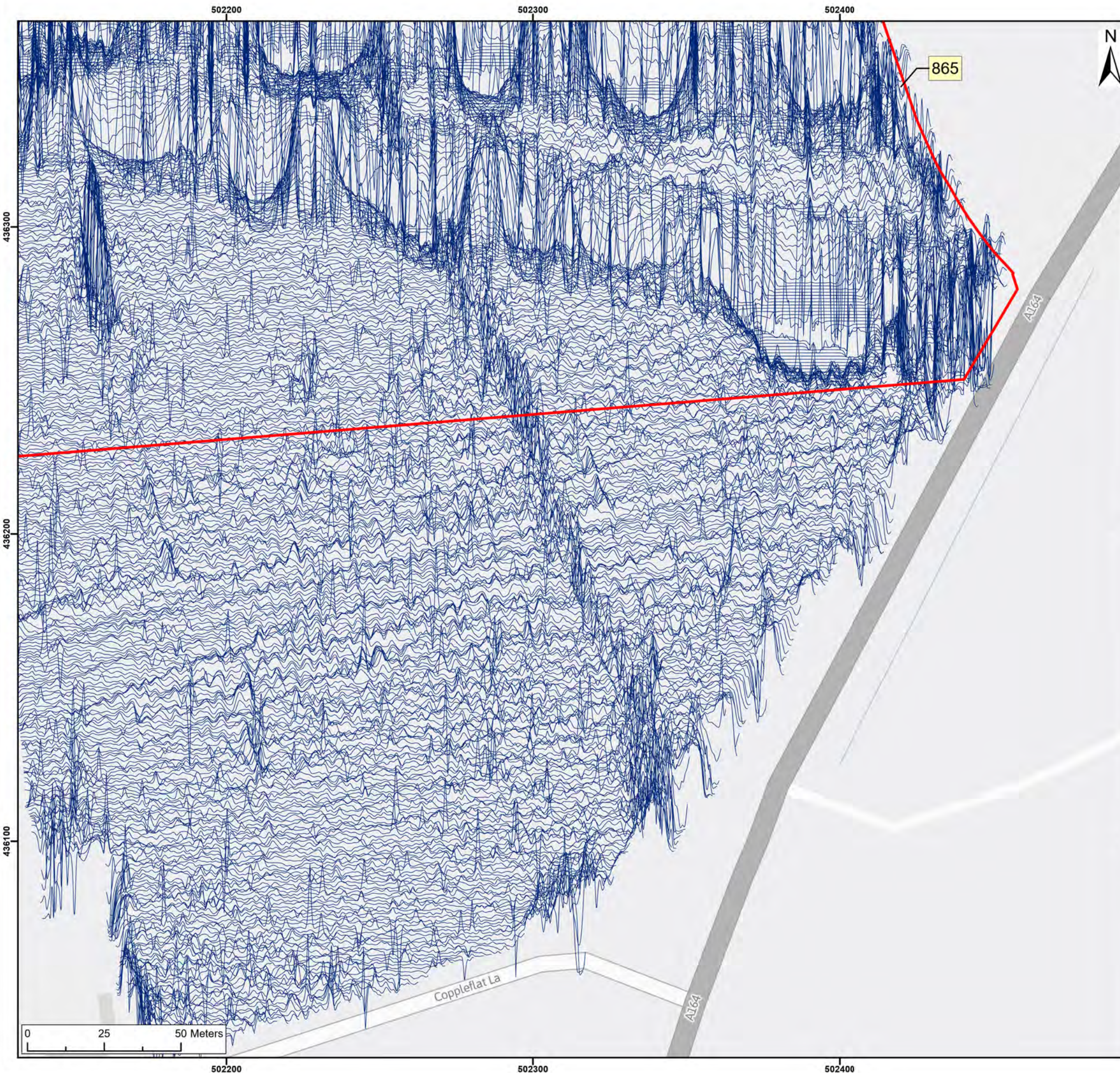
SX	P08	25/10/2024	Draft	SO	AG	JL
SUI	REV	DATE	DESCRIPTION	DRW	CHK	APR

Title:

Archive XY Trace Plot:  
858, 865

Figure:22-7-212		Drawing No: PB2340-AOC-ZZ-ZZ-DR-Z-0212	
Co-ordinate system: British National Grid		Page Size: A3	Scale: 1:1,250
Project:  Dogger Bank South Offshore Wind Farms		Report:  Archaeological Geophysical Survey Report	





Legend:

Onshore Development Area

50nT

-50nT

SX	P08	25/10/2024	Draft	SO	AG	JL
SUI	REV	DATE	DESCRIPTION	DRW	CHK	APR

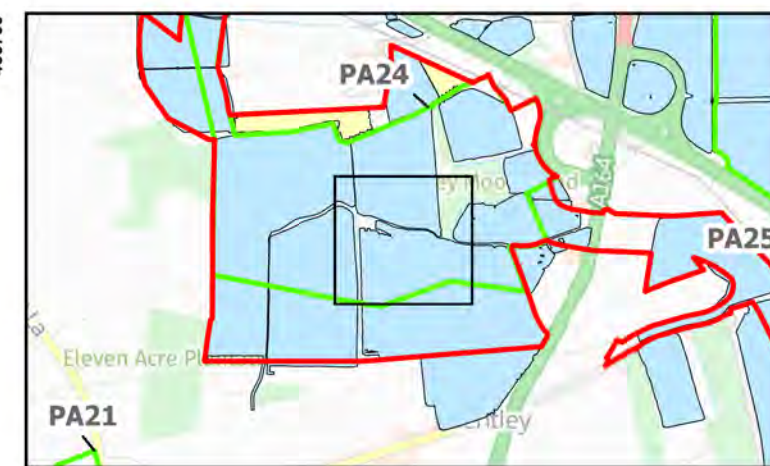
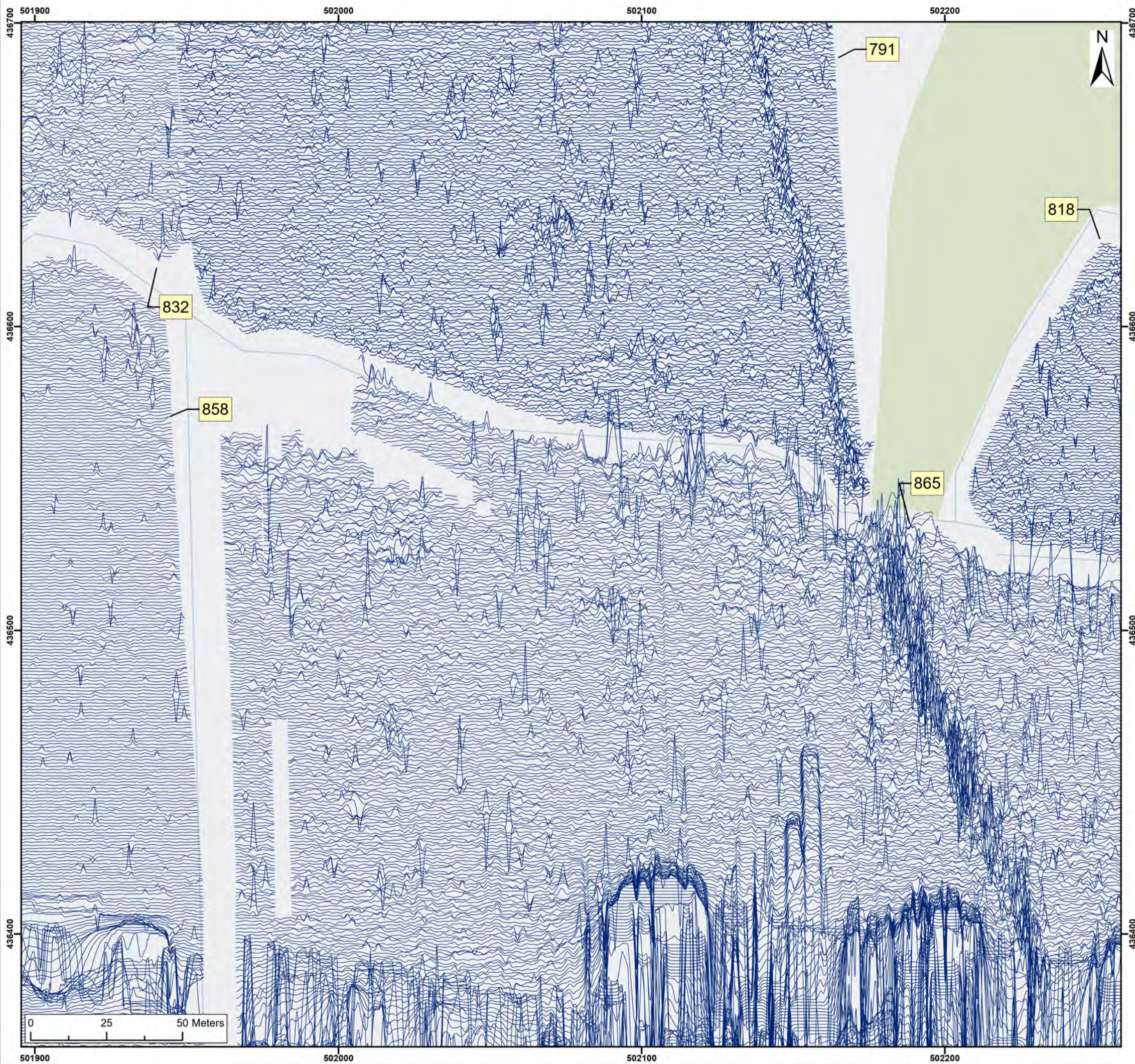
Title: Archive XY Trace Plot: 865

Figure:22-7-213 Drawing No: PB2340-AOC-ZZ-ZZ-DR-Z-0213

Co-ordinate system: British National Grid	Page Size: A3	Scale: 1:1,250
--	------------------	-------------------

Project: Dogger Bank South Offshore Wind Farms	Report: Archaeological Geophysical Survey Report
--	--





Legend:  
 Onshore Development Area

50nT  
-50nT

SX	P08	25/10/2024	Draft	SO	AG	JL
SUI	REV	DATE	DESCRIPTION	DRW	CHK	APP
Title:  Archive XY Trace Plot: 865						
Figure:22-7-214		Drawing No: PB2340-AOC-ZZ-ZZ-DR-Z-0214				
Co-ordinate system: British National Grid			Page Size: A3	Scale: 1:1,250		
Project:  Dogger Bank South Offshore Wind Farms			Report:  Archaeological Geophysical Survey Report			